

SNOW CLEARING REGULATIONS

———— DOWNTOWN BOUNDARY

— ALL STREETS WITHIN THIS BOUNDARY ARE EXEMPT FROM THE OVERNIGHT PARKING BAN WHEN IT COMES INTO EFFECT, EXCEPT THOSE HIGHLIGHTED IN RED.

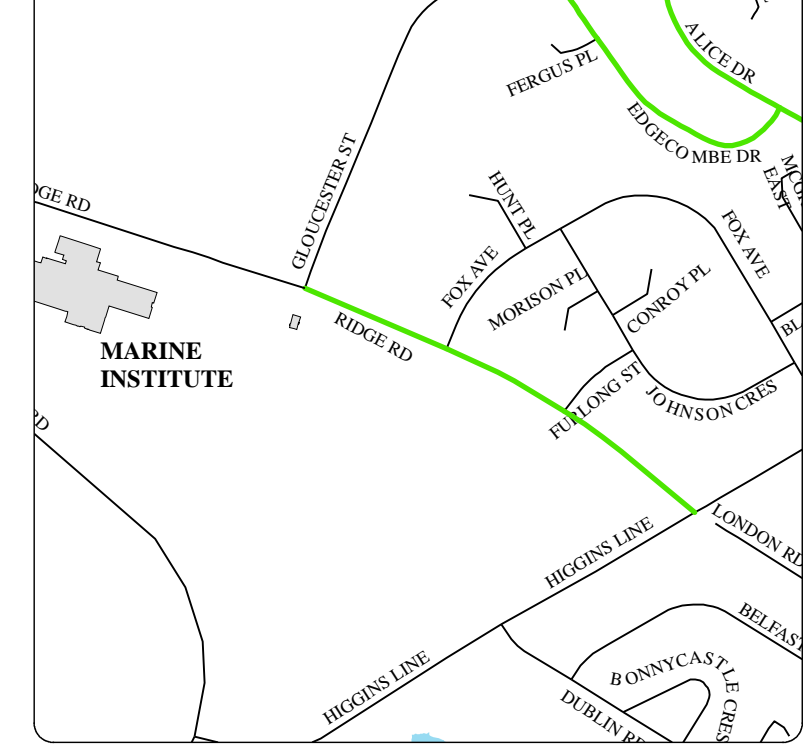
NOTE: THE DOWNTOWN EXEMPTION ALSO INCLUDES CIVIC #47 - #51 WATERFORD BRIDGE ROAD AND CIVIC #221 - #257 SOUTHSIDE ROAD

— NO PARKING - SNOW ROUTE (DECEMBER 1ST TO MARCH 31ST)

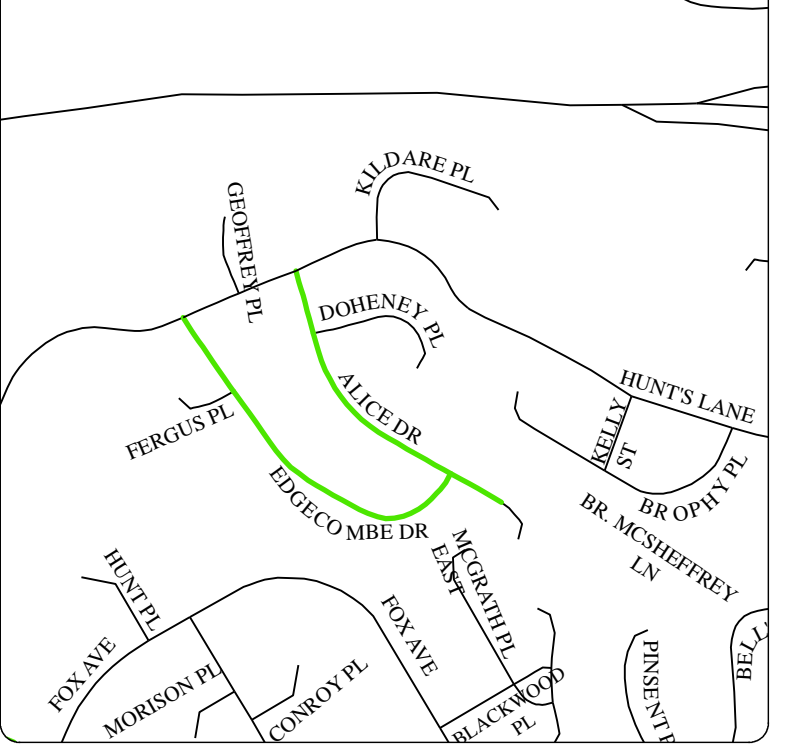
For streets with winter "No Parking" signage erected

- Albro Lane – East side only
- Alice Drive – South side / odd side only
- Atlantic Avenue – West side / odd side only (Pleasant Street to Civic # 3)
- Bannerman Street – West side / odd side only (Military Road to Bond Street)
- Barnes Road – West side / odd side only (Mullock Street to the Dardanelles)
- Battery Road – South Side / odd side only (20m east and west of civic # 44)
- Blatch Avenue – West side / odd side only
- Cabot Street – South Side / odd side only (Lime Street to civic #61)
- Carnell Street – Both sides (Atlantic Avenue to dead end)
- Cook's Hill – West side / odd side only
- Curbenland Crescent – Even side only and both sides of entrance
- Edgecombe Drive – North Side / even side only (Alice Drive to Gloucester Street)
- Elizabeth Avenue – North Side / even side only (bus bay fronting civic #92)
- Forest Avenue – both sides
- Fort Amherst – East side / odd side only (boat basin fence, Approximately 40m towards Fort Amherst)
- Fourth Pond Road – North side / odd side only (civic #27 to Windemere Road)
- Fraser Place – East side / even side only (Craigmillier Avenue to civic #2)
- Goodridge Street – Odd Side/South Side of Street
- Groves Road – both sides (Gilles Road to Pitcher's Path)
- Hennebury place – both sides
- Henry Street – South side / odd side only (Church Hill to Dick's Square)
- McDougall Street - Even Side/North Side of Street
- Ordnance Street – West side / even side only
- Pine bud Place – both sides around the traffic island
- Prospect Street – South side / odd side only (civic #25 to civic #27)
- Quidi Vidi Village Road – North side / odd side only (civic #47 to civic #69)
- Ryan Street – East side / even side only
- Ridge Road – South side / odd side only (College to Higgins Line)
- Southside Road – South side / odd side only (civic #507 to civic #633)
- Syme's Bridge Road – North side / even side only (Waterford Bridge Road to Syme's Bridge)
- Warbury Street – South side / odd side only (Leslie Street to Shaw Street)

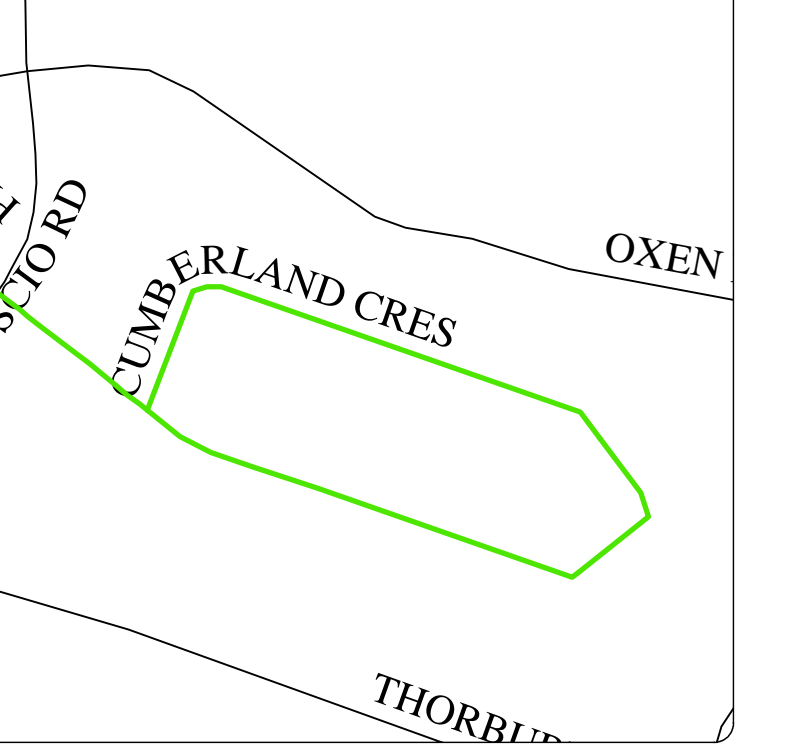
RIDGE ROAD



ALICE DR/EDGECOMBE DR



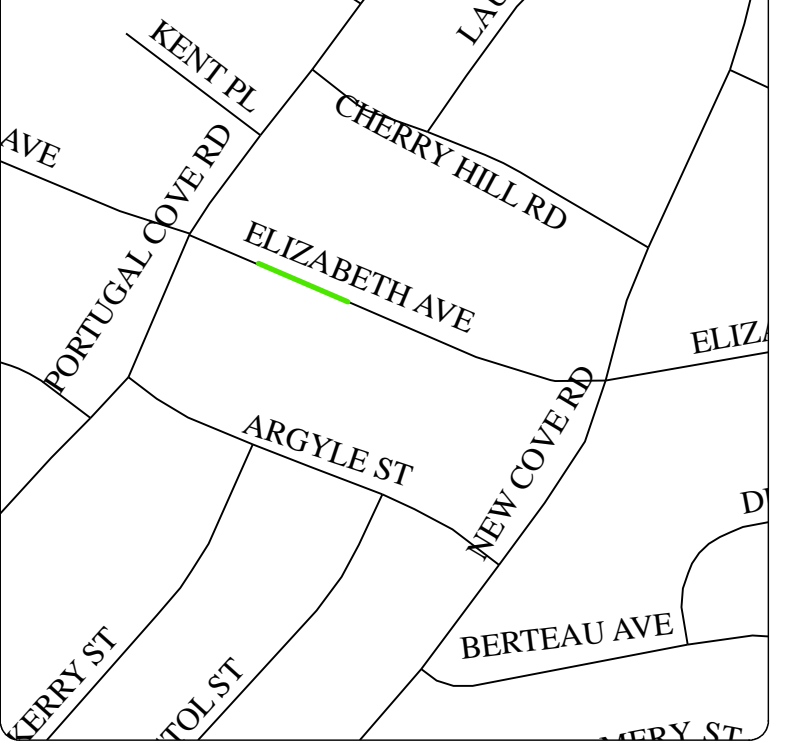
CUMBERLAND CRES



FOURTH POND ROAD



ELIZABETH AVENUE



GROVES ROAD



**FOR FURTHER INFORMATION
PLEASE CALL 311 OR THE SNOW LINE AT 576-7669
DEPARTMENT OF PLANNING, ENGINEERING AND REGULATORY SERVICES**

SCALE: 1:6000

DATE: DEC. 01, 2016