



FURES

1967/68

Plain

France



- NOTE -

WHERE STREETS OR PARTS OF STREETS APPEAR ONLY ON THE KEY SHEET THE GRID REFERENCE INDICATES THE DIRECTION OF THE NUMBERING. e.g. A 8-6 INDICATES THE LOW STREET NUMBER BEGINS IN GRID 8 AND PROGRESSES UP TO GRID 6.

ST. JOHN'S, NFLD.  
SEPTEMBER 1968

# INDEX STREETS

NAME	NUMBERS	SHEET	NAME	NUMBERS	SHEET	NAME	NUMBERS	SHEET
1st Ave	1-15	52	Blackmarsh Road(Cont'd)	94-100	39-1	Convent Square		4
		35			57	Cook	5-55	41-1
	2-4	51-5		140-180	54		8-52	21
	6-12	51-1	201-279	216-262	56	Cook's Hill		12
3rd		52			1-2 C-B,8		2-4	13
4th		52	Blatch Ave		40-2	Cook's Road		1-3 J,10
5th		52	Boggan		8	Cookstown Road	9-19	4-8
18th		55,63	Bonaventure Ave	1-11	41-2		23-51	22-50
"A" Street		5		2-28	22	Cork Place		21
"B" Street		5		30-46	34	Cornwall Ave	1-7	50-1
"C" Street		5		52-94	41-1		9-33	28-1
		6-2		99-131	100-140			56
"D" Street		6-2	Boncloddy	3-25	18		87-107	104-114
"E" Street		5			21	Cornwall Cres.		63
Abbott		48		27-33	20		7-73	10-74
Abraham		51-1	Bond	3-17	17	Cornwall Heights		57
Adams Ave	4-16	35-2		19-47	16	Coronation		30
		40-1	Boulevard, The	79-133	15	Cowperwalthe Court		49-1
Adelaide		7		6-58	53	Craig Millar Ave	17-47	28-1
Albany	4-20	39-2			1-3 C-H,6		53-239	55
		57	Boyd's Lane		6-1			57
Albany Place	7-37	22-26	Bradbury Place		29	Crosbie Road		1-2 E,6-5
	1-11	57	Brazil		31			76
	13-27	39-2	Brazil Square	3-32	6-1	Cummings		16-
		39-3			5	Darling		51-1
Aldershot		40-1		5-13	31	Dartmouth Place		50-1
		40-2		15-29	5	Davidson		33-1,33-2
Alexander	21-75	30-114	Brennan		3	Dawas Ave		66
	1-63	2-66	Brewery Lane		3	Deady's Lane		6-1
	69-79	32-4	Brien		4	Deanery Ave		4
Allan Square		14	British Square		16	Derby		66
		8	Buchanan		6-1	Dick's Square		8
Allandale Place	3-21	50-1	Bulley		48	Donegal Place		1-2 J,1
Allandale Road	1-57	49-4	Burke Place		49-1	Donnelly's Lane		34
		34	Byron		19	Dorset		1-2 E,5
		50-2	Cabot	1-41	2-34	Dover Place		35
		50-1		43-131	38-112	Downing		51-2
		49-3		135	31			51-1
		1-2 J,3	Cairo		40-2	Duckworth	5-39	4-22
Arherst Heights	1	63	Calver		41-1			24-30
	3-39	56	Calver Ave	11-15	41-1			2-8
Anderson Ave	3	47-2		23-61	40-2		47-69	16-96
	5-7A	47-1	Campbell Ave		45		115-183	98-178
	9-17	48			32-2		205-253	184-254
Angel Place		3		3-49	44		257-317	256-290
Appledore Place		50-1		55-181	42		319-369	316-372
Archibald's Cove		11,12	Carew		16		371-397	373-390
Atlantic Ave	1-25	30-	Carnell		4	Dundas		1-2 E,4
		29	Carpasian Road	11-27	30	Dunford		31
		40-2		3-43	34	Edinburgh		40-2
Avalon		2,28-1	Carson	53-79	51-1	Elizabeth Ave		51-3
re Place		8	Carter's Hill		32-1			51-4
me's Cove		1-2 J,2			7			51-5
shire Place		1-2 E,4			8		97-141	128-144
ard Place		9	Casey		19		153-165	148-192
ard's Cove		8		57-123	46-104		167-179	50-1
lsam		49-1		49-57	6-1		199-229	50-2
ltimore		5	Cashin Ave from Campbell Ave to Empire	71-161	31			49-4
mbrick		17		1-41	44		239-301	49-6
mmerman	9-59	16		55-69	46		389-415	49-1
		35	Cashin Ave from Hamilton Ave to Campbell Ave		39-3		400-414	49-5
		15		1-41	32-1	Ellis Place		48
nes Place		15	Cathedral	111-181	44	Elm Place	1-11	50-1
nes Road	3-33	22		120-174	9			51-1
	75-95	6-1	Catherine		14	Emerson	7-19	51-1
		6-1			15	Empire Ave	1-11	36
		7			23			37
		18			15			53
		7			37			52
		8			13			34
		13			12			41-1
		43			18			40-2
Bulls Road		61-1,60			31			49-4
mont East		45			15			47-1
mont West		32-2			31			49-1
's Cove		7,8			30			47-2
's Cove Hill		7			51-5			47-1
		8	Cherry Hill Road		34			46
		50-1	Chestnut Place		11,12	Eric		28-1
		8	Chip Hill		9	Exeter Ave		50-1
		34	Church Hill	1-15	8	Exmouth		1-2 J,1
		41-1			14	Factory Lane		12,13,36
		32-3			52	Falkland		51-1
		32-4			35	Feild		21
		32-1			34	Fitzpatrick Ave		20
		32-2			49-4	Flavin		16
		51-5			18		3-25	15
		50-1			11	Flowing	15-23	23
		7			17		33-55	12-74
		48			34	Flower Hill		6-1
		24			15			31
		54			16			18
		44			56	Forest Ave		36
		32-2			63	Forest Road		12
		44			4			36
		32-1			4			12
		39-3			4			36
		39-2			4			37
		39-2			4			38

# INDEX STREETS

ST. JOHN'S, NFLD.  
SEPTEMBER 1968

NAME	NUMBERS	SHEET	NAME	NUMBERS	SHEET	NAME	NUMBERS	SHEET
Forest Road(Cont'd)		1-3 G-J,7	Hutchings Lane		5,6-1	McDougall(Cont'd)	11-19	22
Fort William		12	James Lane		56	McFarlane		31
Franklin Ave		20	Job	5-59	4	McKay		32-3
Fraser Place		57			5		5-39	2-44
Fraser's Lane	1	52	Job's Cove		9,10	McLea		33,1,33-2
		35	John		31	McNeill		40-2
French's Lane		13	Keegan Court		49-1	Merry Meeting Road	1-3	41-2
Freshwater Road	1-27 2-42	21	Kenmount Road Part now Freshwater Road				29-47	21
	33-129	20	Kenmount Road	11-43	1-2 E,5		57-87	10-84
		41-1		45-47	50-56		97-121	90-132
		40-2					123-203	140-204
		40-1		143-153		Milbanke		49-4
		40-2		177		Military Road	3-67	17
		33-2	Kenna's Hill Road	1-5	2-12		69-135	112-138
	183	47-1					141-169	140-164
	185-203	47-2		7-13	51-5			14
		47-1	Kent Place		51-5	Mill Bridge	5-25	24-26
	255-325	48		2	51-1			28-2
		48		4-18	10			2
	337-345	1-2 E,5	Kickham Place			Mitchell Court		48,49-1
Froude Ave		76	Kilbride Road now Bay Bulls Road		10	Monchy	1-35	47-2
Gamier		44	King's Road	1-9	11			47-1
Garrison Hill	7-21	43			16	Monck Lane		2-34
		14		37-101	6-36	Monckstown Road	1-21	15
		15	Kingsbridge Court		38-90			16
Gear	1-27	18	King's Bridge Road					23
		20				Monroe	23-95	24-72
George	11-15	7		21-25	2-36		1-37	2-32
		6-1		29-87			41-79	40-88
		5			40-78	Morris Ave		45
Gibbs Place		48	Kirke Place		49-1	Mount Cashel Road		51-3
Gilbert	1-13	31	Kitchener Ave	1-13	2-12	Mount Pleasant Ave		45
		30		15-41	14-36		5-31	4-26
Gill Place		11	Knight		44		5-43	28-34
Glenridge Cres.		52	Lake Ave		16	Mullock	45-49	2-50
Glenview Terrace		56	Lake View Ave		53			22
Golf Ave	1-85	45	Larch Place		38	Mundy's Pond Road		44
		33-1	Larkhall		51-1			42
		33-2	Larkins Square		1-2 E,3			54
		41-1	Laughlin Cres.	1-9	2-8	Murphy Ave		1-2 D-B,7-8
Goodridge	1-9	40-2		11-33	10-24	Murphy Lane		54
	11-81	6-86	Laws Lane		51-3	Murphy's Square		1-2 C,8
Goodview		19	Le Marchant Road	1-47	49-1	Murray		3
Gooseberry Lane	3-13	51-2			19	Nagles Hill Road		1-2 J,3
		51-3		49-99	30-44	New Cove Road	1-49	2-32
Gormans Lane		15		48-84	18		61-133	60-112
Gosling		48		90-108	33-2		135-157	51-5
Gower	3-11	12		101-157	31			51-3
		17			33-1	New Gower	1-75	7
	17-101	11		161-193	30		79-179	176-192
		16			45		199-261	194-284
	103-147	10		195-217	29	Newton Road		41-2
		15			32-2		1-65	32-66
	149-185	9		245-263	32-4		75-89	41-1
		14		283-327	32-3		99-111	40-2
		8			32-1		113-147	82-112
Graves	189-207	47-2			39-3	Norwood Road		49-4
		47-1			2	Nunnery Hill		49-1
	1-31	49-1	Leslie	1-41	28-1	Old Portugal Road	5-15	10
	33-41	9		43-79	32-3			35
	43-51	47-2			5	O'Leary Ave		52
Gregory Lane		47-1	Lewis Place		19			75
Grenfell Ave		47-1	Lime		18			71
		46		55-97	40-1			70
Guy	1-61	49-1	Lincott		20			69
	63-71	47-1			4-16			68
Haggarty	1-11	5	Linden Place		50-1	O'Neil Ave	1-9	2-34
	13-17	31	Little Place		49-1		11-33	
		47-1	Liverpool Ave	1-13	40-2	Ordnanee		12
Hamel		5		29-47	47-1	O'Reilly		57
Hamilton Ave		4	Livingstone	51-57	47-2			56
	1-111	29			14	Osborne	1	51-1
	123-133	32-4		1-17	19		3-29	2-20
	151-215	32-3			8	Oxen Pond Road	27	10-40
	217-267	28-1		37	7			8
	273-351	39-3	Logy Bay Road	67-105	66	Parade	5-59	1-2 E,4
		39-2	Long		19			31
	371-397	57		1-25	14			19
Hanley Place		10	Long Bridge		4,5	Paton		41-2
Harvey Road	43-55	14	Long Pond Road	1-29	51-1	Patrick		4
	57-81	19		31-95	50-1			3
Hatcher		48	Long's Hill	5-17	14		11-71	2-80
Hayward Ave	1-7	15		37-125	19		73-147	92-142
		23	Lower Battery Road		43	Poet	157-167	144-188
		22	MacPherson		1-2 J,1			73
	13-71	34	Macklin Place	2-16	32-3			74
	73-89	8		3-13	2			69
Henry		7	Mahons Lane		7	Pennywell Road	1-13	70
Riggins Lane		1-3 B-C,3	Malloy's Lane		59		19-133	2-84
Holdsworth		7	Malta		40-2			20
Hollets Place		30	Maple		34			40
		29	Market House Hill		9		151-233	164-242
Holloway		10	Maxse		23		235-281	33
Howe Place		13	Mayor Ave		41-1			45
Howlett Ave		48		9-97	40-2		244-282	4
Howley Ave		22			49-4		284-340	
Howley Ave Extension		41-1	McBride's Hill		8	Pierce Ave	1-65	4-62
Hoyles Ave		49-1	McCalmans Lane		8			1-2
Hunt's Lane		12	McDougall		34	Pilot's Hill		
Hutchings		5		2-22				

# INDEX STREETS

ST. JOHN'S, NFLD.  
SEPTEMBER 1968

NAME	NUMBERS	SHEET	NAME	NUMBERS	SHEET	NAME	NUMBERS	SHEET
Pine Bud Ave	1-49	34	South Side Road(Cont'd)		61-2	Weirs Lane		49-1
	2-12	51-1	Spencer		21	Westerland Road		49-1
	14-18	50-1	Springdale		6-1			49-5
	26-50 $\frac{1}{2}$	50-2		1-43	5			1-2 G,4
	51-69	49-4		46-120	31	Wexford		1-2 F-E,5
Pine Bud Place		49-4	Stabb Court	49-121	30	Weymouth		1-2 E,3-4
Plank Road		4	Stamps Lane		48	Whiteford Lane		51-3
Pleasant	1-53	5		28	46			51-2
	55-147	30	Steers Cove	45-83	48	White Hills Road		1-3 K,11
	151-205	29	Stephen	46-72	6-2	Whiteway	1-47	49-4
Polina Road		67	Stewart Ave		18		2-50	49-1
Poplar		34	Stewart's Cove		17	Whiteway Place	49-103	52-114
Portugal Cove Road	33-55	51-5	Stoney House		6-2	Wickham Place		49-4
	67-77	60	Strawberry Marsh Road		7	Wicklow		1-2 J,1
	79-89	51-5	Sudbury		34	William	7-45	1-2 F,4-3
	91-115	51-3		2A-34	50-1		2-50	23
Power		1-3 E,3		15-39	3	Williams Lane	47-59	22
	7	30		41-53	2	Willicott Lane		7
	9-71	4	Suez	3-37	32-4	Winchester		9
Powers Court		29	Summer		47-1	Winter Ave		47-2
Prescott	5-25	13		8-42	40-2	Winter Place		52
		9		2-36	40-2	Wishing Well Road		52
		10	Summerville Ave	3-25	40-1			46
	33-81	15	Suvla		48		2-46	48
		16	Sycamore Place		40-2			1-2 E,5
Prestwick Place		1-2 J,2	Taff's Lane		51-1			76
Prince		6-1	Temperance		58	Wood	1-11	1-2 D-C,6
Prince Philip Drive		49-3	Tessier's Place		12			11
		49-2	The Mall		43	Woods Range	6-22	43
		49-5	Thorburn Road		13	York		11
		1-2 G-E,4-5			19	Young		19
Prince of Wales	7-69	2-8 $\frac{1}{2}$			17,36			
		33-2			1-2 J,2-1			
		20			75			
Pringle Place		35			71			
Promenade		4	Topsail Road	1-5	28-2			
Prospect		10		7-33	10-82			
Prowse Ave East	101-107	47-1		93-195	84-220			
Prowse Ave West	109-139	46		201	222-242			
Queen	1-21	46			63			
Queen's Cove		6-1			62			
Queen's Road	1-5	7			59			
	17-79	10			58			
		16			64-4			
		15			64-3			
		14			64-1			
	109-149	8	Topsail Road Old		62			
	155-165	7			59			
Quidividi Road	1-69	13			58			
	73-123	37	Torbay Road	1-51	51-5			
		33-2		107	66			
Raleigh		40-1			51-3			
Rankin	3	40-2	Trans Canada Highway		72			
	5-35	35	Tunis Court		51-5			
Reeves Place		35	University Ave Part now Prince Philip Drive		48			
Rendell Place		35	University Ave		1-2 G,4			
Rennie's Mill Road	15-23	16	Upshall Drive		54			
	49-65	23	Vaughan Place		51-1			
	69-131	35	Vickers Ave		44			
		51-1	Victoria	1-17	9			
Richmond		28-1		21-41	24-54			
Riverview Ave		35			15			
Road De Luxe	3-7	62	Viking Road		76			
		63			1-2 J,2-3			
Roche		35	Vimy Ave		44			
		51-1	Vinicombe		1-2 E,4			
Rocky Lane		47-1			1-2 J,1			
		33-2	Vinicombe Place		1-2 E,4			
		47-2	Walbank Ave		33-1			
Rodney		49-4	Waldegrave		6-1			
Rope Walk Road		42	Wallace Place		49-4			
		44		2-22	49-1			
		46	Walsh's Lane	24-32	5			
Rossitors Lane		5	Walsh's Square		13			
Rostellan Road		51-1	Warberry		28-1			
Rowan		50-2	Water	3-23	12			
St. Clare Ave	17-23	33-1		55-75	88-90			
	25-143	45		77-129	96-134			
St. John's Lane		10		139-199	136-198			
		62		201-283	200-286			
St. Michaels Ave		32-1		291-359	288-354			
Salisbury		40-2		361-395				
Scott's	9-17	21			362-432			6-2
	21-45	41-1			436-502			6-1
Shays Lane	19-23	28-1			504-564			5
	27-45	28-2			643-687			4
		51-2			566-690			3
		13			703-795			2
Shal Hill Road		13			801-807			28-2
Shal Hill Road South		45	Waterford Ave		62			
Shal Ave	3-37	47-1	Waterford Bridge Road	1-3	28-2			
	39-55	27		7-81	6-32			28-1
		26		91-139	100-134			55
		25		141-177	136-159			63
		24			168-172			62
		55		229	270-272			61-2
	217-551	63			276-286			61-1
	553-629							60
	741-785							

## INDEX

## SPECIALS

## BLOCKS

NAME	BLOCK	SHEET	NAME	BLOCK	SHEET	BLOCK	SHEET
Avalon Mall Shopping Centre	329	75	Queens Theological College	429	49-3	1	Reserved
Ayres Ltd Giant Mart	486	50-2	Regional High School for Girls(Rom.Cath)	107A	41-2	2	28-1,28-2
Ayre & Sons Ltd	65,66	8	Ross Steers Fisheries Ltd	204	25	3	29
Ayres Supermarket	102B	19	" " "	221	27	4-6	3
" " "	378A	48	Royal Stores Ltd	71,72	9	7	3,24
" " "	441	50-2	St.Andrews Presbyterian Church	101	14	8	4,29
" " "	466	51-5	St.Bonaventure's College(Rom. Cath.)	109A	15,22	9	4
Basilica Rom. Cath.	109	15	St.Georges School(Church of England)	199	21	10	4,30
Bavarian Brewing Co. Ltd	228	32-3	St.James United Church	378	48	10A	30
Bell R. Charles Ltd	187	3	St.Johns College Mens Residence	429	49-2	10B	29,30
Bennett Brewing Co. Ltd	4	3	St.John's Sanitorium	320	58,59	10C	30
Bishops College	394	33-2	St.John's Transportation Commission	350	47-1	11,12	4
Bishop Feild College(Ang.)	132	16	St.Joseph's Church(Rom. Cath.)	143A	13	13	4,24
Board of Trade Bldg.	72	9	St.Joseph's School(Rom. Cath.)	143	13	14	4,5
Booth Memorial High School	394	33-2	St.Michael's School	247	32-2	15	4
Bowring Bros. Ltd.	15	4	St.Patrick's High School(Rom. Cath.)	107	41-2	16	5,30
" " "	65	8	" " "	447	50-1	17	5,31
" " "	216	26	St.Patrick's Mercy Home	447	50-1	18-23	5
Brookfield Ice Cream Ltd	340	32-1	St.Pius X Church & School	447	50-1	24	Reserved
Browning Harvey Ltd	91	11	St.Thomas Church(Ang.)	140	17	25,26A	6-1
" " "	2	28-2	Salvation Army School	354	33-2	27	Reserved
" " "	250	42	Simpson Sears	40	6-2	27A	6-1,31
Butler Co. Ltd, Gordon	126	16	Simpson Sears Storehouse	328	74	27B,28	Cancelled now
Canadian Machinery & Industrial Construction Ltd	6402	64-1	Standard Manufacturing Co. Ltd.	90,90A	12	Part 178C	
Canadian National Institute for the Blind	139	17	Star of the Sea Hall	57	8	29-37	6-1
Canadian Pittsburg Industries Ltd	86	12	Steers Export Ltd	66	9	38-40	6-2
Canadian Tire	328	67	Stop & Shop Plaza	355	44	41-44	Cancelled now
Cathedral Parish Hall	101	14	Swift Canadian Co. Ltd	15	4	Part 45	
Central Fire Station	102	14	Terra Nova Motors Ltd	98	13	45-55	7
Cochrane St. United Church	137	17	Terra Nova Textiles Ltd	310	56	56-65	8
Colonial Bldg.	130	16	United Church College	101	14	66,67	8,9
Colonial Cordage Co. Ltd.	250	42	United Church Regional High School	378	48	68-72	9
Convent of Mercy(Rom.Cath.)	109A	15	United Cotton Mills Ltd	310	56	73	10
Cousins Newfoundland Ltd.	5	3	United Nail & Foundry Ltd	10	4	74	Reserved
Dawe Chester Ltd.	304	28-2	" " "	3	29	74A-78	10
Dicks & Co. Ltd.	62,67	8	Walsh's Bakery Ltd	331	69	79-82	11
Eastabrooks T.H. Ltd	72	9	Winter Ltd T. & M.	75	10	83	Reserved
Evening Telegram Ltd.	71	9				83A,93B	11
Exon Orphanage Church of England	453	50-1				84	Reserved
Furness Withy & Co. Ltd	91	12				84A,84B	11
Gardens Ltd	334	69				85,86A	12
Garden Beverage Sales Ltd	7	3				87	Reserved
Gateacre Ltd	72	9				88	13,36,37
General Hospital	259	38				89-91	12
Generalate of The Sisters of Mercy	312	61-2				92-94	21
Godden Ltd R.P.	336	70				95,96	18
Gower St. United Church	106	14				97,98	19
Grace Maternity Hospital Salvation Army	246	29				99	Reserved
Gulf Canada Ltd Oil Tanks	211A	65-1				99A,99B	19
Harrington School United Church	241	33-1				100	Reserved
Harvey & Co. Ltd	77	10				100A,100D	19
" " "	80	11				101	14,19
Hickman & Co. Ltd A.E.	79	6-2				102	14,41-2
" " "	335	39-2				102A	41-2
Hickman Motors Ltd	14	4				102B	14-19
Horwood Lumber Co. Ltd	16,20	5				103	14
Imperial Oil Co.	220,221	27				104	8
Imperial Oil Oil Tanks	211A	65-1				105,106B	14
Imperial Tobacco Sales Co. of Canada Ltd	126	16				107	41-2
Industrial Tire Service	371A	74				107A	41-1,41-2
Irving Oil Co.	220	27				108,109	Reserved
Irving Oil Co. Ltd Oil Tanks	211A	65-2				109A	14,15,22
Joseph Briton Memorial High School Church of England	453	50-1				110	23,35
Kenmount Motel	426J	48				111	23
Knights of Columbus Hostel	231	45				112	Reserved
Lilly A.	126	16				112A	22
Mammy's Bakery Ltd	6	3				112B	23
Marshall Ltd H.H.	250	42				113	Reserved
McMurdo & Co. Ltd T.	332	69				113A	22
Memorial University of Newfoundland	102B	19				113B	23
" " " "	102A	41-2				114-123	15
" " " "	433	49-2				124	Reserved
" " " "	"	49-3				125-128	16
" " " "	"	49-5				129	16,23
" " " "	"	49-6				130	16,23,35
Mount Cashel Orphanage(Rom.Cath.)	467	51-3				131	Reserved
Munn Motors Ltd	340B	32-1				132-135	16
National Harbours Board	39	6-2				136-139	17
Newfoundland Armature Works Ltd	19	5				140	17,36
" Brewery Ltd	168A	34				141	Reserved
" Broadcasting Co.	264	33-1				142-144	13
" Fibroply Ltd	6403	64-2				145	13,43
" Hardwoods Ltd	6401	64-4				146	13
" Hotel	86	12				147,148	37
" & Labrador Liquor Commission	328A	72				149	37,38,53
" Margarine Co. Ltd	248	32-2				150,151	36
Neyle Soper Hardware Co. Ltd	63	8				152	36,52
Parland Bldg	71	9				153	37,53
Perlin I.F. & Co. Ltd	66	8				154,155	53
Pratt Representatives Newfoundland Ltd	15	4				156,157	52
Prince of Wales College United Church	241	33-1				158	35
Purity Factories Ltd	345	39-1				159,160	Reserved
						161	35
						162-164	34
						165	23
						166	34
						167	22

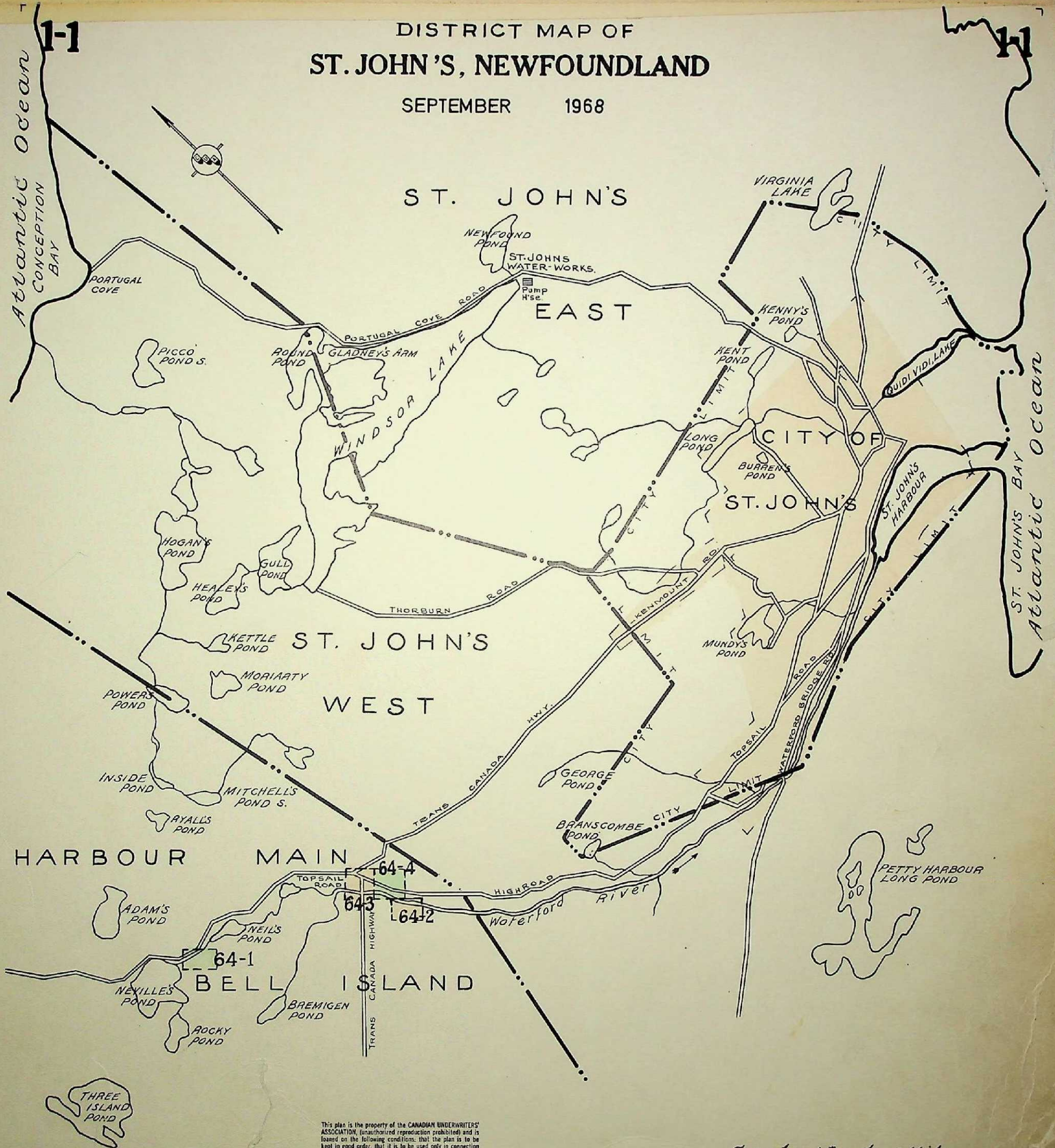
# INDEX BLOCKS

ST. JOHN'S, NFLD.  
SEPTEMBER 1968

BLOCK	SHEET	BLOCK	SHEET	BLOCK	SHEET
168	41-1	260	35	386	46,47-1
168A,168B	34	261	52	386A	47-2
168C	41-1	262	35	387	1-2 F,3
169	Reserved	263	Reserved	388	1-2 E,3
169A,169B	22	264	33-1,33-2	389	1-2 J,1
170	40-2	265-279	Reserved	390	1-2 E,4
171,172A	41-1	280	54	391-393	1-2 J,1
172B	40-2	281	54,56	394	33-2
172C	40-1,40-2	282	54	395-397	47-2
173	20	283-299	Reserved	398,399	47-1
174	18,31	300	28-1	400,401	40-2
174A	31	301	55,62,63	402,403	47-2
175	18	301A	55	404,405	47-1
175A	20	301B	62,63	406-420	40-2
176	33-2	302	55,63	421-423A	41-1
177	31	303	55	424	40-2
178	Reserved	304	28-1,28-2	425	41-1
178A	18	304A,304D	57	426	49-1
178B	Reserved	305,306	28-1	426A	47-1,47-2,49-1
178C	6-1,18	307	63	426B	48,49-1
178D Cancelled now Part	178C	308	28-1,55	426C,426E	49-1
178E,178G	18	309	56	426G	47-1,47-2
179,179A	31	310	56,59,62	426H,426J	48
180,180B	30	310A,310C	56,63	427	40-2
181	29,30	311	59	428	49-1
182	29	312	59,61-1,61-2,62	429	49-2,49-3
183	Reserved	313	61-1	430	49-1,49-4
183A,183F	2	314	61-1,61-2	431,432	49-1
184	2,28-1,28-2	315	Reserved	433	49-2,49-3, 49-5,49-6
184A	2,28-1	316	61-2,62	434,434A	49-1,49-4
185	28-1	317,318	60	434B	49-1
186	24	319	60,61-1	434C,435C	49-4
187	2,3	320	58,59,60	436-438	34
188	24	321	58	439	50-2
189	29	322	58,59	440	34
190	25	323	58	441	50-2
191	30	324	59	442	34
192-195	31	325	56,57	443	50-2
196	5,31	325A-325C	57	444	50-1
197-199	21	325D	56	445	35
200-202	24	325E	56,57	446	Reserved
203	Reserved	325F	57	447	50-1
204	25,65-1	326	1-2 C,7	448	Reserved
205	25	327	1-2 C,6	449,450	35
206	24	328	67,74,75	451	50-1
207 Cancelled now Part	205	329	71,75	452	52
208	25,26	330	70	453	50-1
209,210	Reserved	331	69	454	1-3 B,3
211	26,27	332,333	68	455-457	52
211A	65-1,65-2	334	69	458	52,55-1
212 Cancelled now Part	208	335	39,2,39-3,57	459	Reserved
213 Cancelled now Part	216	335A	57	460	53
214	Reserved	335B	39-2,39-3	461,462	51-5
215 Cancelled now Part	215	336	70	463,463C	66
216	26	337	71	464	51-5
217	Reserved	338,339	Reserved	465	Reserved
218 Cancelled now Part	220	340,340B	32-1	466	51-3,51-5
220	27	341-344	Reserved	467	51-3
220,221	27	345	39-1,54	468	51-3,51-5
222,223	Reserved	346	39-1,44	469	51-3
224	65-2	347,348	Reserved	470	51-2,51-3
224 Part Cancelled now	221	349-352	44	471	51-4,51-5
225,225A	45	353	Reserved	471A,471B	51-3,51-5
226	32-4	354,355	44	472	51-4,51-5
227,228	32-3	356-362	45	473	51-4
229	28-1	363-365	44	473A	51-4,51-5
230	32-4	366,367	Reserved	473B	51-5
231	33-1,45	368,369	44	474	51-5
232	33-2	370,370A	45	475	51-1,51-5
233	40-1,40-2	371	48	476	51-1,51-4
233A-235	40-2	371 Part Cancelled now	371D	477	51-2,51-5
236,237	40-1	371A	67,74	478	51-1,51-4,51-5
238-240	20	371B	72,73	479	51-2
241	33-1,33-2	371C	1-2 J,3	480-483	43
242	Reserved	371D	76	484	51-1,51-2
243	40-1	372	48	484A,484B	51-1
244	Reserved	373,374	46	485	50-1,51-1
245	32-4	374 Part Cancelled now	374A	486	50-1,50-2
246	29	374A	76	486A	50-1
247,248	32-2	375	46	487-489	Reserved
249	Reserved	376	1-2 H-J,1	490-493	1-3 J,7
250	42,46,54	377	Reserved	494	1-3 J,11
251	45	378	48,49-1	495	1-3 H,6
252	28-1	378A,378D	48	496	Reserved
253	55	378E	1-2 F,4	497	51-3
254	Reserved	379	48	500	1-2 H-J,3
254A,255	28-1	379 Part Cancelled now	379A,B,C	501	1-3 B-C,3-2
256	24	379A,B,C	1-2 E,5-4	502,503	1-3 D-E,2
257	38,53	380	47-1,47-2	504	Reserved
258,259	38	381-383	1-2 E,4	505	1-3 E,2
		384,384A	46,46-1	506-6399	Reserved
		384B	47-1	6400	64-3
		385,385A	46	6401	64-3,64-4
				6402,6402A	64-1
				6403	64-2

# DISTRICT MAP OF ST. JOHN'S, NEWFOUNDLAND

SEPTEMBER 1968



This plan is the property of the CANADIAN UNDERWRITERS' ASSOCIATION, (unauthorized reproduction prohibited) and is loaned on the following conditions: that the plan is to be kept in good order, that it is to be used only in connection with business of Companies, Members of the Canadian Underwriters' Association and is to be returned on request to the CANADIAN UNDERWRITERS' ASSOCIATION.

COPYRIGHT REGISTERED AT OTTAWA  
BY THE  
CANADIAN UNDERWRITERS' ASSOCIATION

Scale - 1 Inch = 1 Mile.





1-2

6

7

8

9

10

11


SEE SHEET 1-3

This plan is the property of the CANADIAN UNDERWRITERS' ASSOCIATION, (unauthorized reproduction prohibited) and is loaned on the following conditions: that the plan is to be kept in good order, that it is to be used only in connection with business of Companies, Members of the Canadian Underwriters' Association and is to be returned on request to the CANADIAN UNDERWRITERS' ASSOCIATION.

COPYRIGHT REGISTERED AT OTTAWA  
BY THE  
CANADIAN UNDERWRITERS' ASSOCIATION

**KEY SHEET**

SCALE: 800 ft. = 1 inch



E

F

G

H

J

1-2

(LEFT)

— ST. JOHNS, N.F.L.D. —

— SEPTEMBER 1968 —

6

7

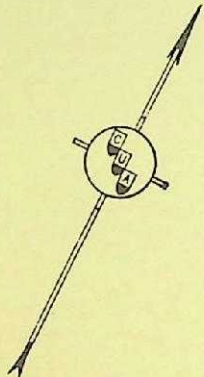
8

9

ST. JOHNS WEST

CITY LIMIT

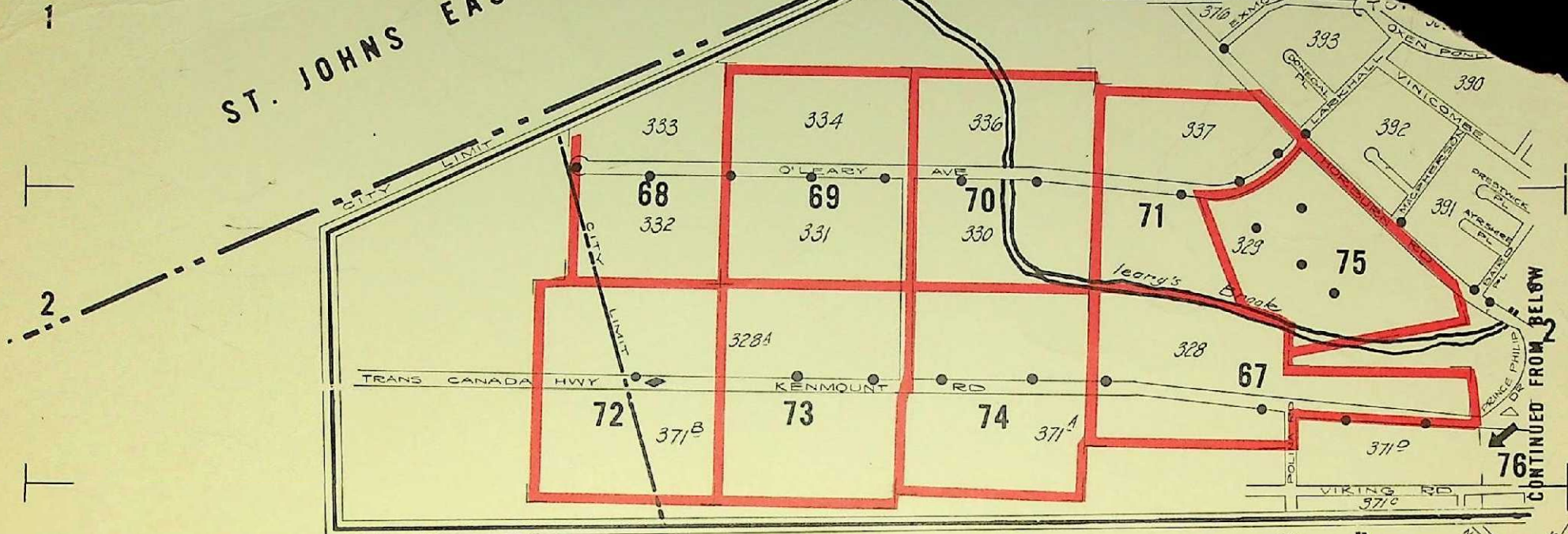
CITY LIMIT



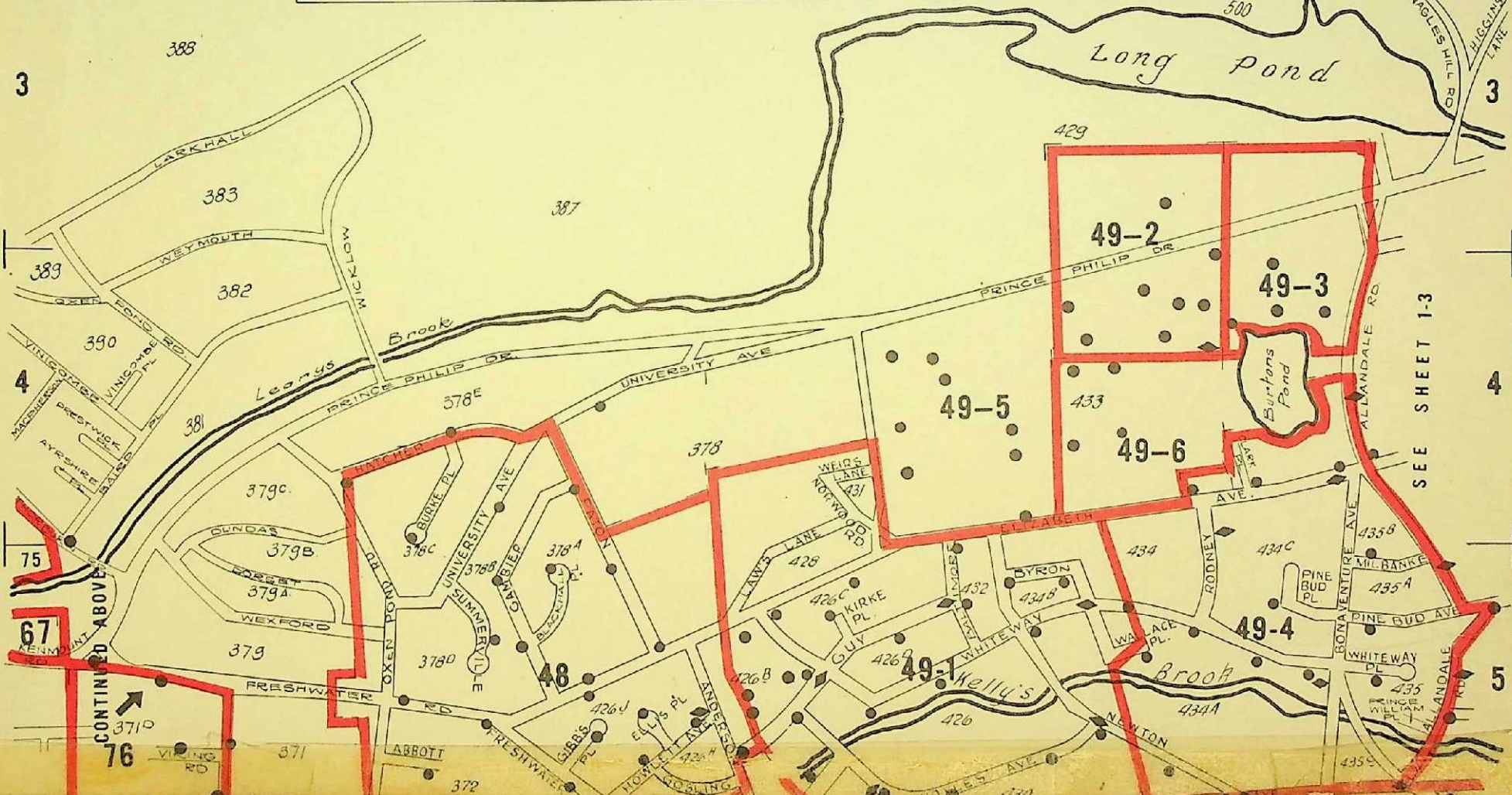
E T F T G T H

# ST. JOHNS EAST

ST. JOHNS, Nfld  
SEPTEMBER 1968



CONTINUED FROM BELOW



CONTINUED ABOVE

SEE SHEET 1-3



F. CONTINUED BELOW

G

H

J

K

1-3

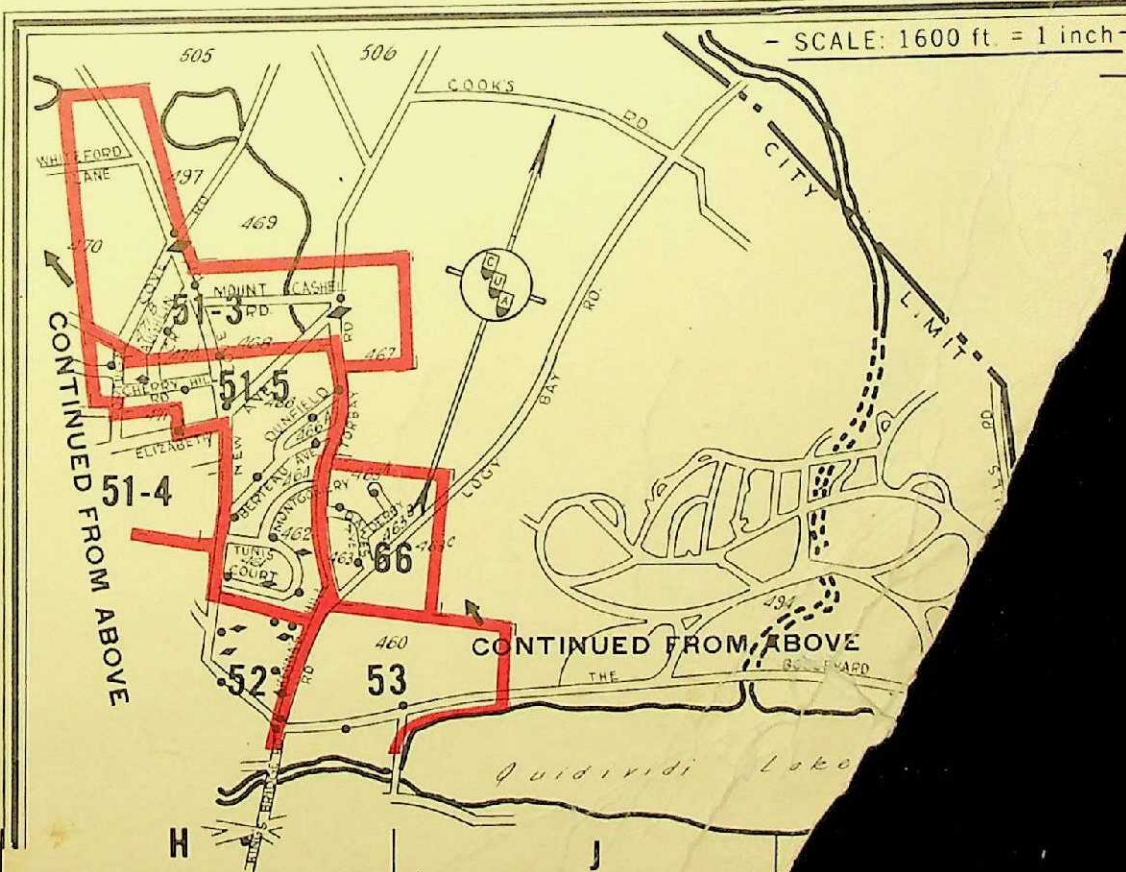
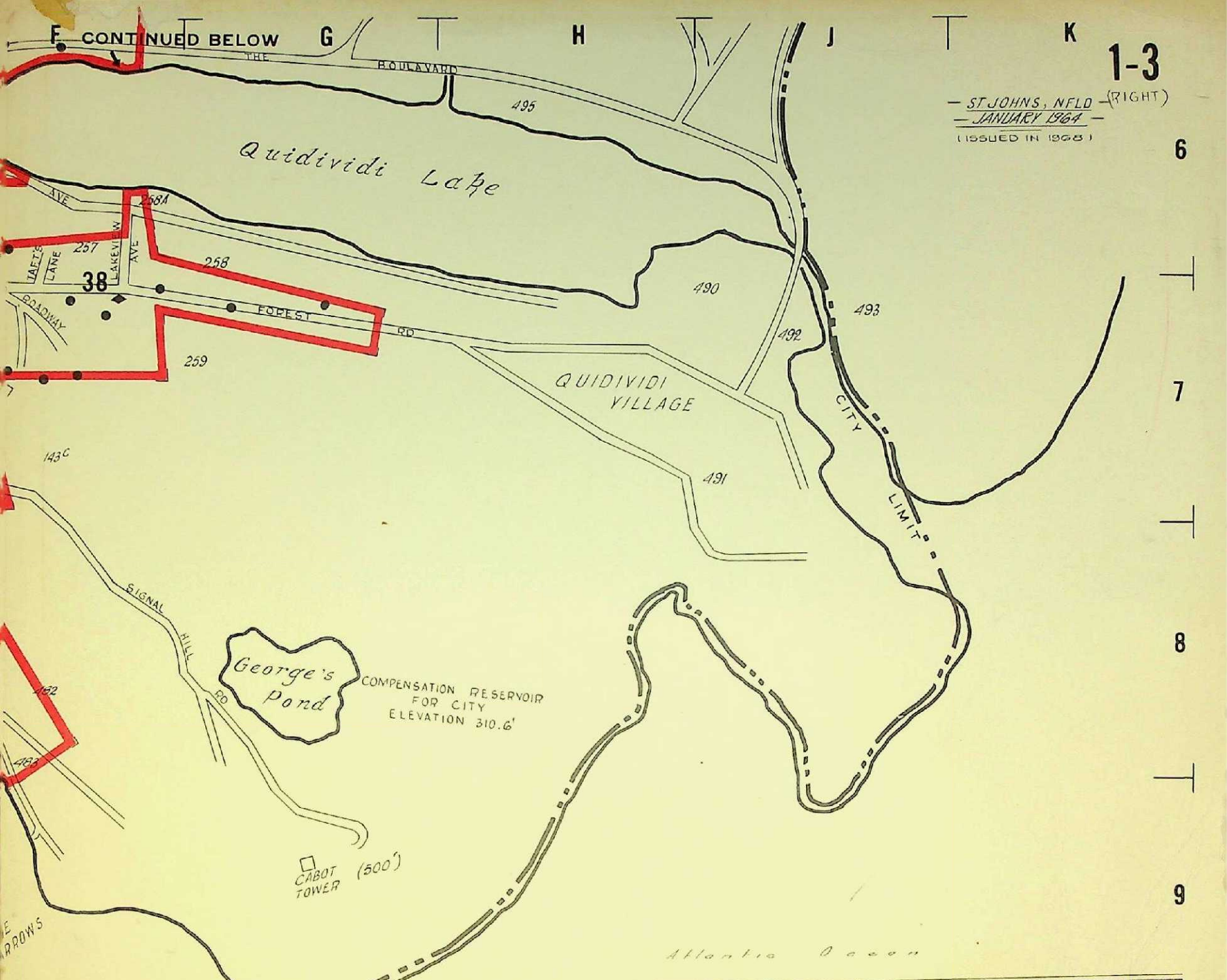
ST. JOHNS, N.F.L.D. (RIGHT)  
JANUARY 1964  
(ISSUED IN 1963)

6

7

8

9



KEY SHEET

SCALE: 800 ft. = 1 inch



F

G

H

J

1-3

ST. JOHNS, N.F.L.D.  
JANUARY 1964

(ISSUED IN 1963)

6

7

SEE SHEET 1-2

SEE SHEET 1-2

10

11



A

B

C

D

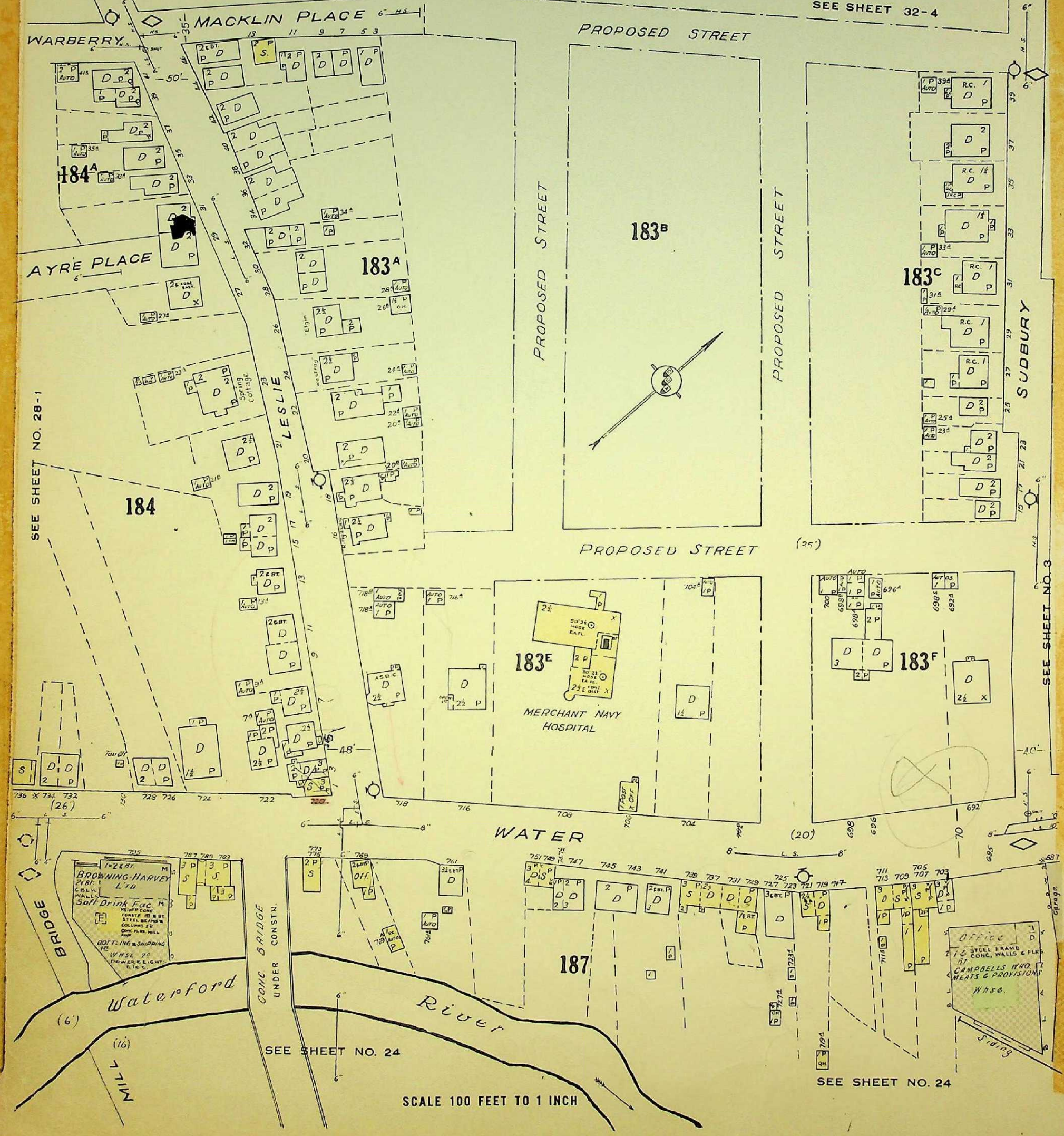
E

This plan is the property of the CANADIAN UNDERWRITERS' ASSOCIATION. (Unauthorized reproduction prohibited) and is loaned on the following conditions: that it is to be used only in connection with business of Companies Members of the Canadian Underwriters' Association and is to be returned on request to the CANADIAN UNDERWRITERS' ASSOCIATION.

COPYRIGHT REGISTERED AT OTTAWA BY THE CANADIAN UNDERWRITERS' ASSOCIATION

SEE SHEET 32-3

SEE SHEET 32-4



SEE SHEET NO. 28-1

SEE SHEET NO. 3

SEE SHEET NO. 24

SEE SHEET NO. 24

SCALE 100 FEET TO 1 INCH

SEE SHEET NO. 32-4



This plan is the property of the UNDERWRITERS' SURVEY BUREAU, LIMITED. (unauthorized reproduction prohibited) and is based on the following conditions: that the plan is to be kept in good order, that it is to be used only in connection with business of Companies, Members of the Newfoundland Board of Fire Underwriters and is to be returned on request to the UNDERWRITERS' SURVEY BUREAU, LIMITED.

COPYRIGHT REGISTERED AT OTTAWA  
BY THE  
UNDERWRITERS' SURVEY BUREAU, LIMITED  
TORONTO AND MONTREAL

SCALE 100 FEET TO 1 INCH

SEE SHEET NO. 24

SEE SHEET NO. 2

SEE SHEET NO. 29

SEE SHEET NO. 4

Can. National Ry.  
Full of Track

This plan is the property of the UNDERWRITERS SURVEY BUREAU, LIMITED (unauthorized reproduction prohibited) and is based on the following conditions: that the plan is to be kept in good order; that it is to be used only in connection with business of Companies, Members of the Newfoundland Board of Fire Underwriters and is to be returned on request to the UNDERWRITERS SURVEY BUREAU, LIMITED

COPYRIGHT REGISTERED AT OTTAWA BY THE UNDERWRITERS SURVEY BUREAU, LIMITED

SEE SHEET 30

ST JOHN'S, N.F.L.D. - SEPTEMBER 1962



SEE SHEET NO. 29

SEE SHEET NO. 3

SEE SHEET NO. 5

SEE SHEET NO. 5

SEE SHEET NO. 25

SEE SHEET 24

SCALE 100 FEET TO 1 INCH

TURN TABLE

Canadian National Rwy.

C.N.R. Express

5

SEE SHEET NO. 30

SEE SHEET NO. 31

ST. JOHN'S N.F.L.D. - SEPTEMBER 1968



SEE SHEET NO. 4

SEE SHEET NO. 6-1

SEE SHEET NO. 19

SEE SHEET 6-2

SEE SHEET 25

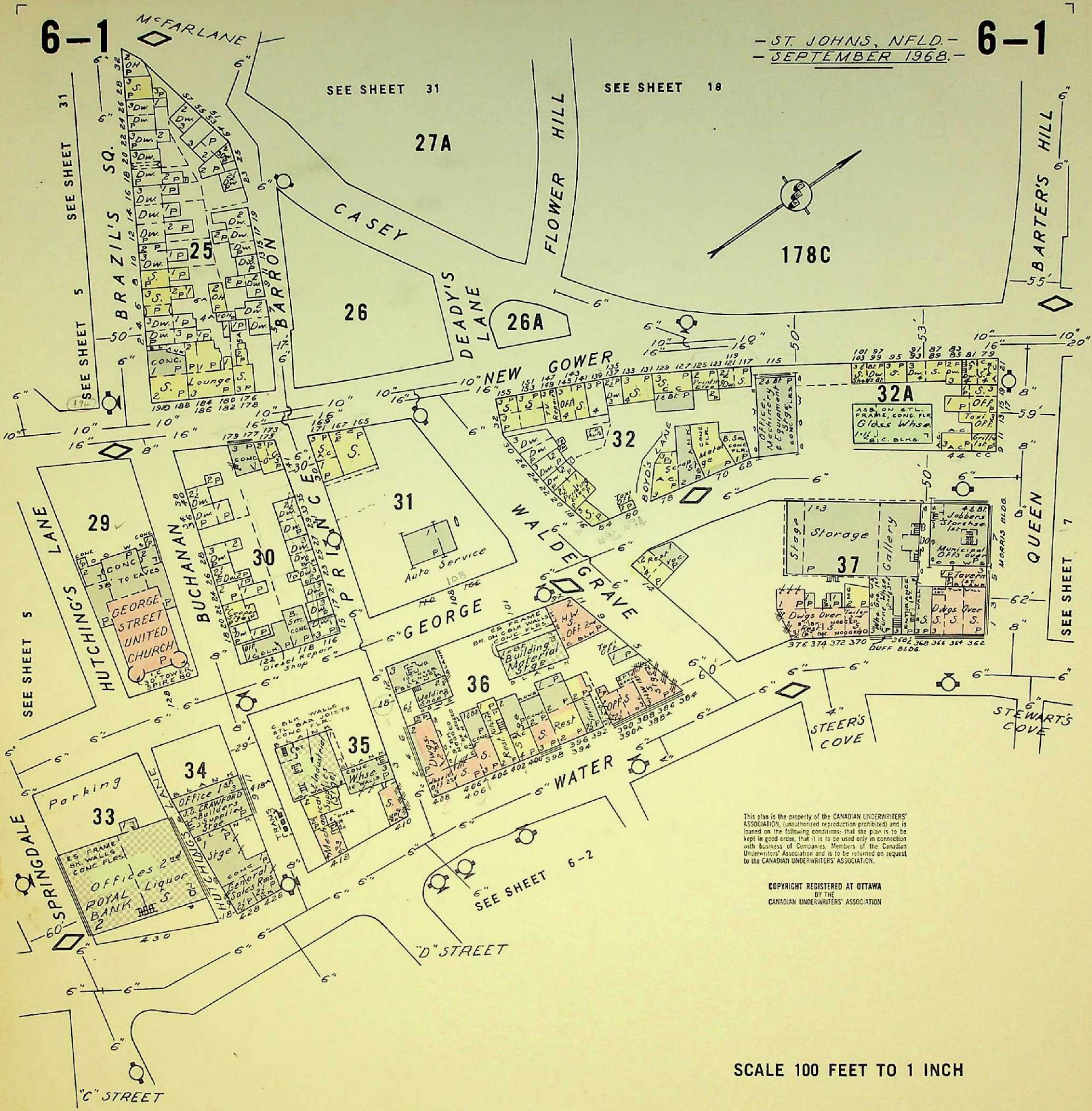
This plan is the property of the CANADIAN UNDERWRITERS' ASSOCIATION. (Unauthorized reproduction prohibited) and is loaned on the following conditions, that it is to be kept in good order, that it is to be used only in connection with business of Companies, Members of the Canadian Underwriters' Association and is to be returned on request to the CANADIAN UNDERWRITERS' ASSOCIATION.

COPYRIGHT REGISTERED AT OTTAWA  
BY THE  
CANADIAN UNDERWRITERS' ASSOCIATION

SCALE 100 FEET TO 1 INCH

SEE SHEET 31

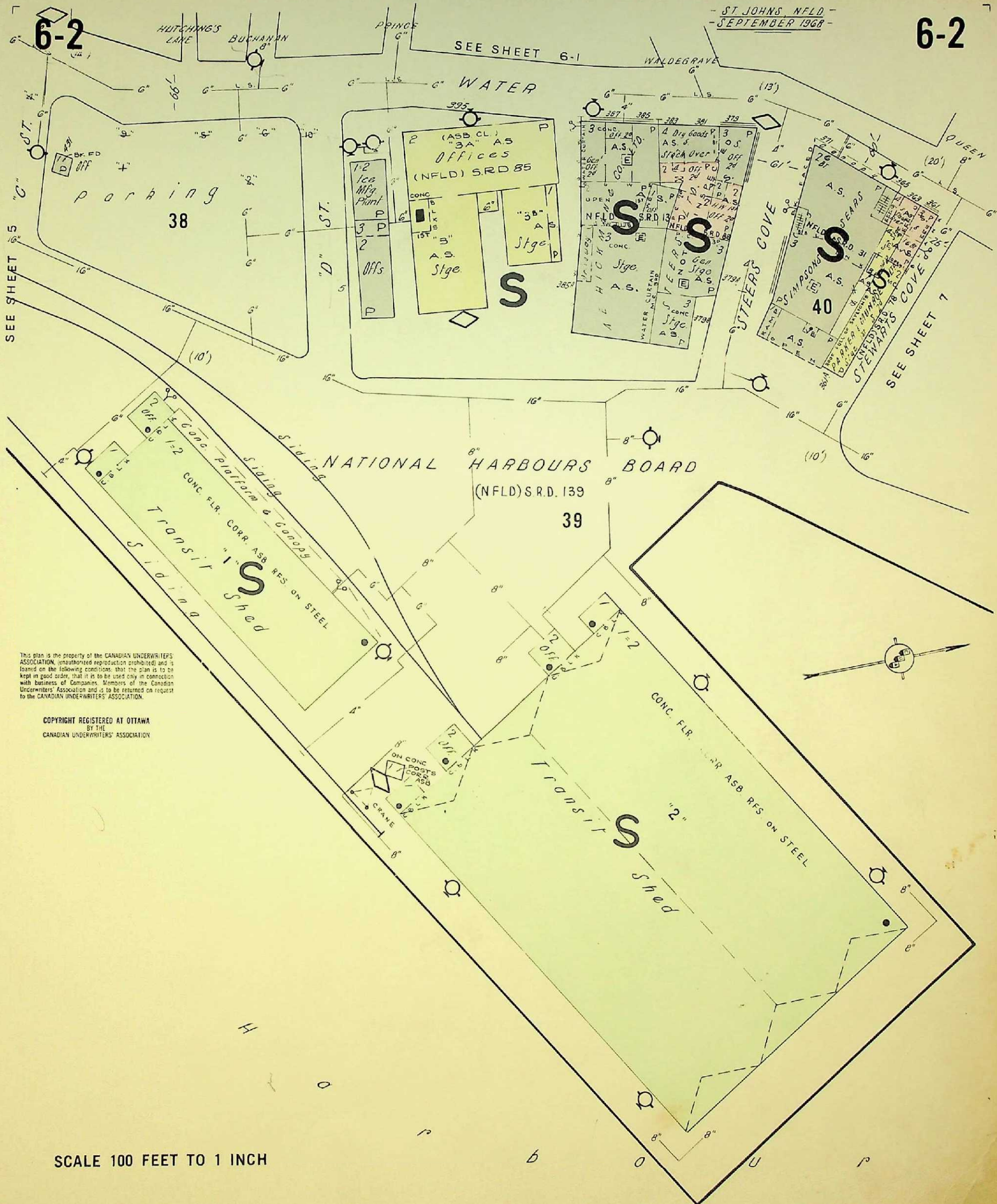
SEE SHEET 19



This plan is the property of the CANADIAN UNDERWRITERS' ASSOCIATION, (unauthorized reproduction prohibited) and is loaned on the following conditions: that the plan is to be kept in good order, that it is to be used only in connection with business of Companies Members of the Canadian Underwriters' Association and is to be returned on request to the CANADIAN UNDERWRITERS' ASSOCIATION.

COPYRIGHT REGISTERED AT OTTAWA  
BY THE  
CANADIAN UNDERWRITERS' ASSOCIATION


SCALE 100 FEET TO 1 INCH



This plan is the property of the CANADIAN UNDERWRITERS ASSOCIATION, (unauthorized reproduction prohibited) and is loaned on the following conditions: that the plan is to be kept in good order, that it is to be used only in connection with business of Companies, Members of the Canadian Underwriters' Association and is to be returned on request to the CANADIAN UNDERWRITERS' ASSOCIATION.

COPYRIGHT REGISTERED AT OTTAWA  
BY THE  
CANADIAN UNDERWRITERS' ASSOCIATION

SCALE 100 FEET TO 1 INCH



BARTERS HILL

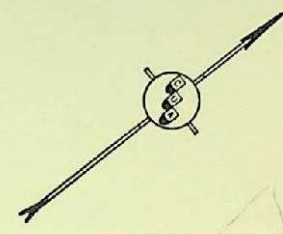
CARTER'S HILL

SEE SHEET 8

This plan is the property of the CANADIAN UNDERWRITERS' ASSOCIATION. (Unauthorized reproduction prohibited) and is loaned on the following conditions: that it is to be used only in connection with business of Companies, Members of the Canadian Underwriters' Association and is to be returned on request to the CANADIAN UNDERWRITERS' ASSOCIATION.

COPYRIGHT REGISTERED AT OTTAWA BY THE CANADIAN UNDERWRITERS' ASSOCIATION

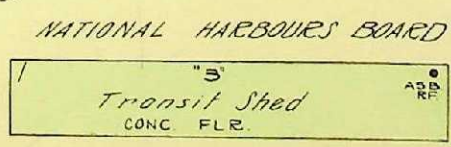
45



SEE SHEET G-1

SEE SHEET G-2

SEE SHEET 8



SCALE 100 FEET TO 1 INCH

Harbour

This plan is the property of the CANADIAN UNDERWRITERS' ASSOCIATION. (Unauthorized reproduction prohibited) and is loaned on the following conditions that the plan is to be kept in good order, that it is to be used only in connection with business of Companies, Members of the Canadian Underwriters' Association and is to be returned on request to the CANADIAN UNDERWRITERS' ASSOCIATION.

COPYRIGHT REGISTERED AT OTTAWA  
BY THE  
CANADIAN UNDERWRITERS' ASSOCIATION



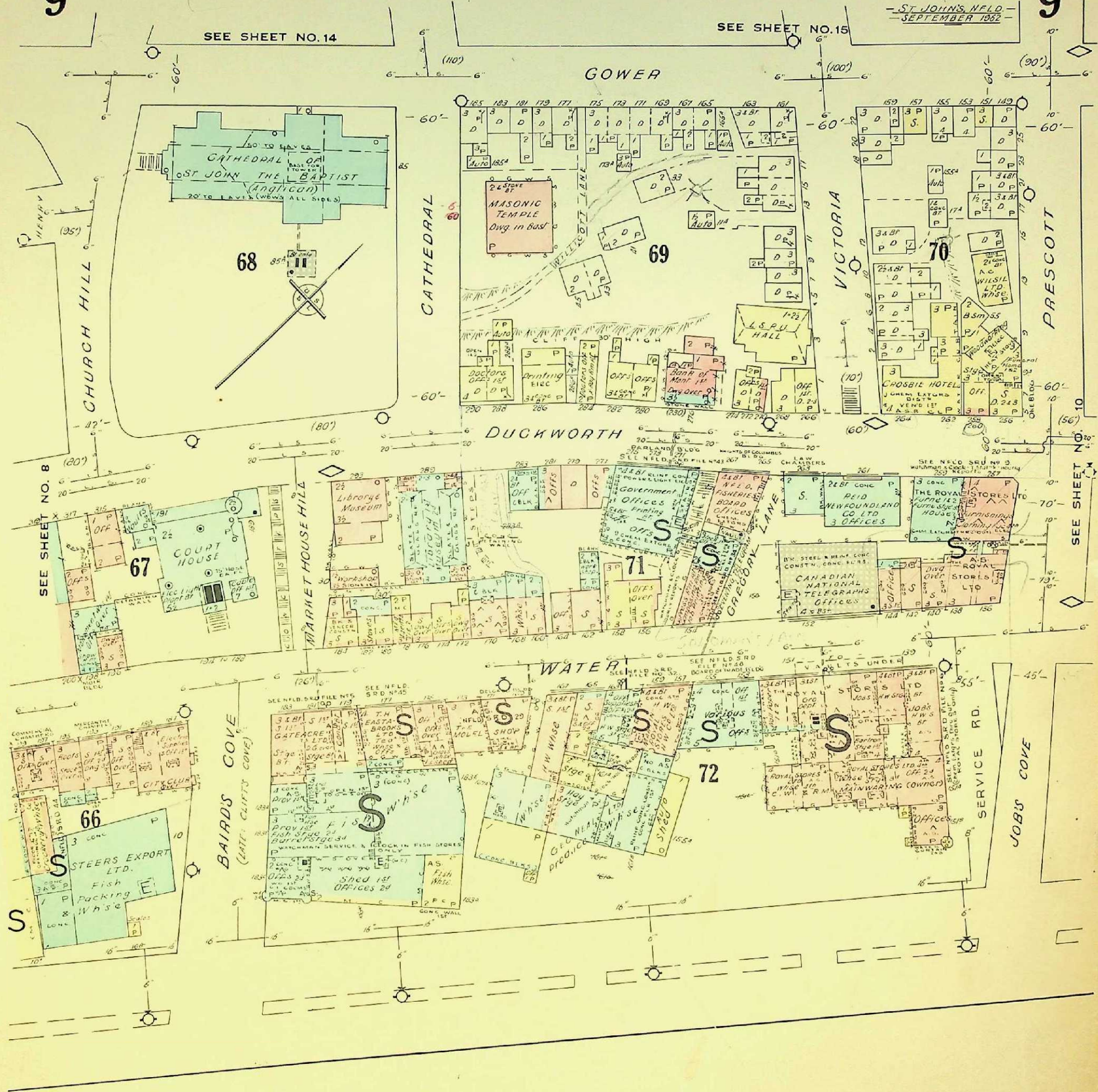
SCALE 100 FEET TO 1 INCH

H a r b o u r

SEE SHEET NO. 14

SEE SHEET NO. 15

ST. JOHN'S, N.F.L.D. - SEPTEMBER 1962



This plan is the property of the UNDERWRITERS' SURVEY BUREAU LIMITED. (Unauthorized reproduction prohibited) and is loaned on the following conditions: that the plan is to be kept in good order, that it is to be used only in connection with business of Companies, Members of the Canadian Underwriters' Association and is to be returned on request to the UNDERWRITERS' SURVEY BUREAU LIMITED.

COPYRIGHT REGISTERED AT OTTAWA BY THE UNDERWRITERS' SURVEY BUREAU, LIMITED

H A R B O U R

SCALE 100 FEET TO 1 INCH



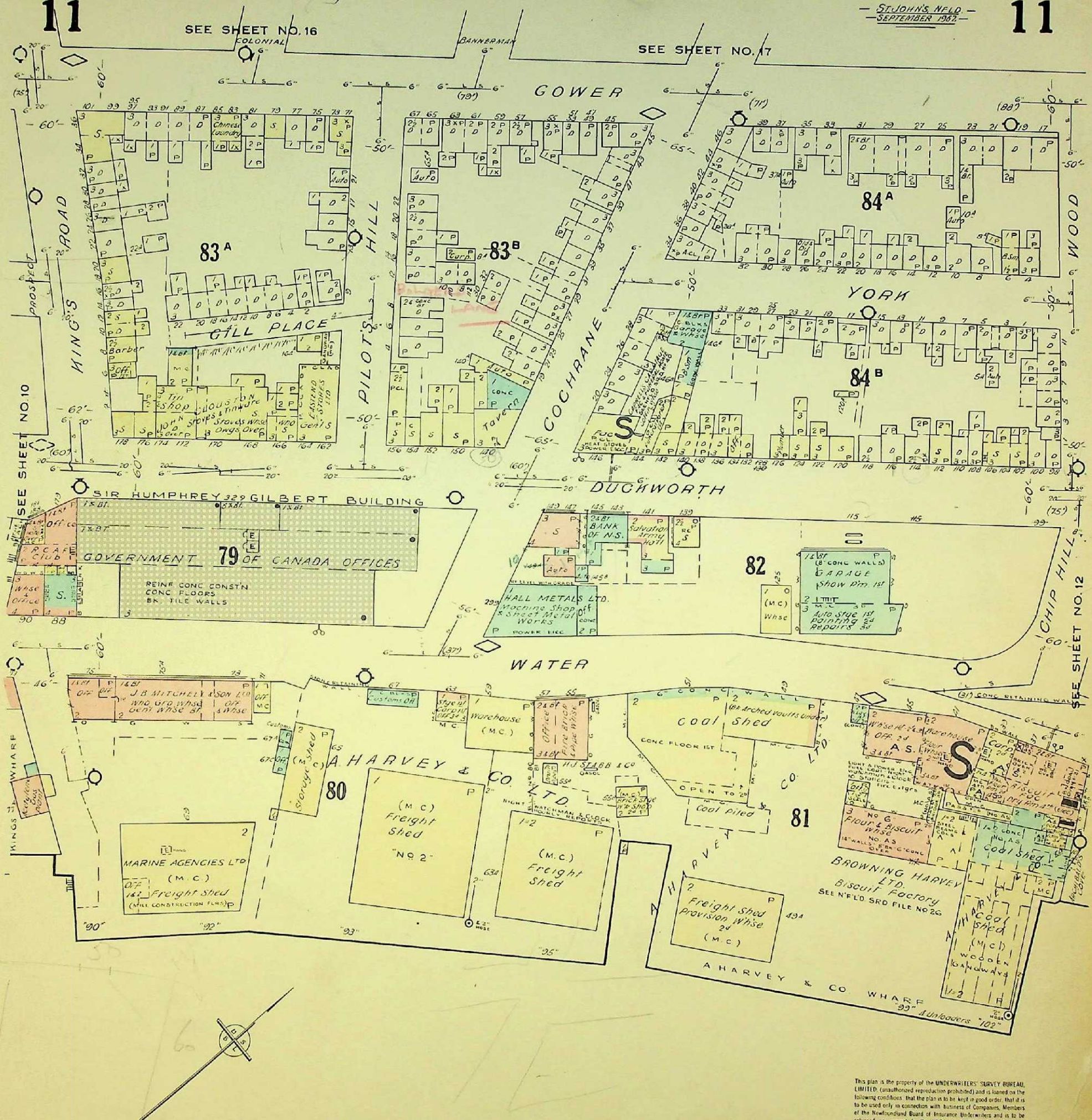


This plan is the property of the UNDERWRITERS' SURVEY BUREAU, LIMITED. (Unauthorized reproduction prohibited and is loaned on the following conditions: that the plan is to be kept in good order; that it is to be used only in connection with business of Companies, Members of the Newfoundland Board of Insurance Underwriters and is to be returned on request to the UNDERWRITERS' SURVEY BUREAU, LIMITED.)

COPYRIGHT REGISTERED AT OTTAWA  
BY THE  
UNDERWRITERS' SURVEY BUREAU, LIMITED

SCALE 100 FEET TO 1" INCH

H a r b o u r



H A R B O U R

This plan is the property of the UNDERWRITERS' SURVEY BUREAU, LIMITED. (Unauthorized reproduction prohibited) and is loaned on the following conditions: that the plan is to be kept in good order, that it is to be used only in connection with business of Companies, Members of the Newfoundland Board of Insurance Underwriters and is to be returned on request to the UNDERWRITERS' SURVEY BUREAU, LIMITED.

COPYRIGHT REGISTERED AT OTTAWA  
BY THE  
UNDERWRITERS' SURVEY BUREAU, LIMITED

SCALE 100 FEET TO 1 INCH



12

This plan is the property of the UNDERWRITERS' SURVEY BUREAU, LIMITED. (Unauthorized reproduction prohibited) and is loaned on the following conditions that the plan is to be kept in good order, that it is to be used only in connection with business of Companies, Members of the Newfoundland Board of Insurance Underwriters and is to be returned on request to the UNDERWRITERS' SURVEY BUREAU, LIMITED.

COPYRIGHT REGISTERED AT OTTAWA

BY THE UNDERWRITERS' SURVEY BUREAU, LIMITED

SEE SHEET NO. 17

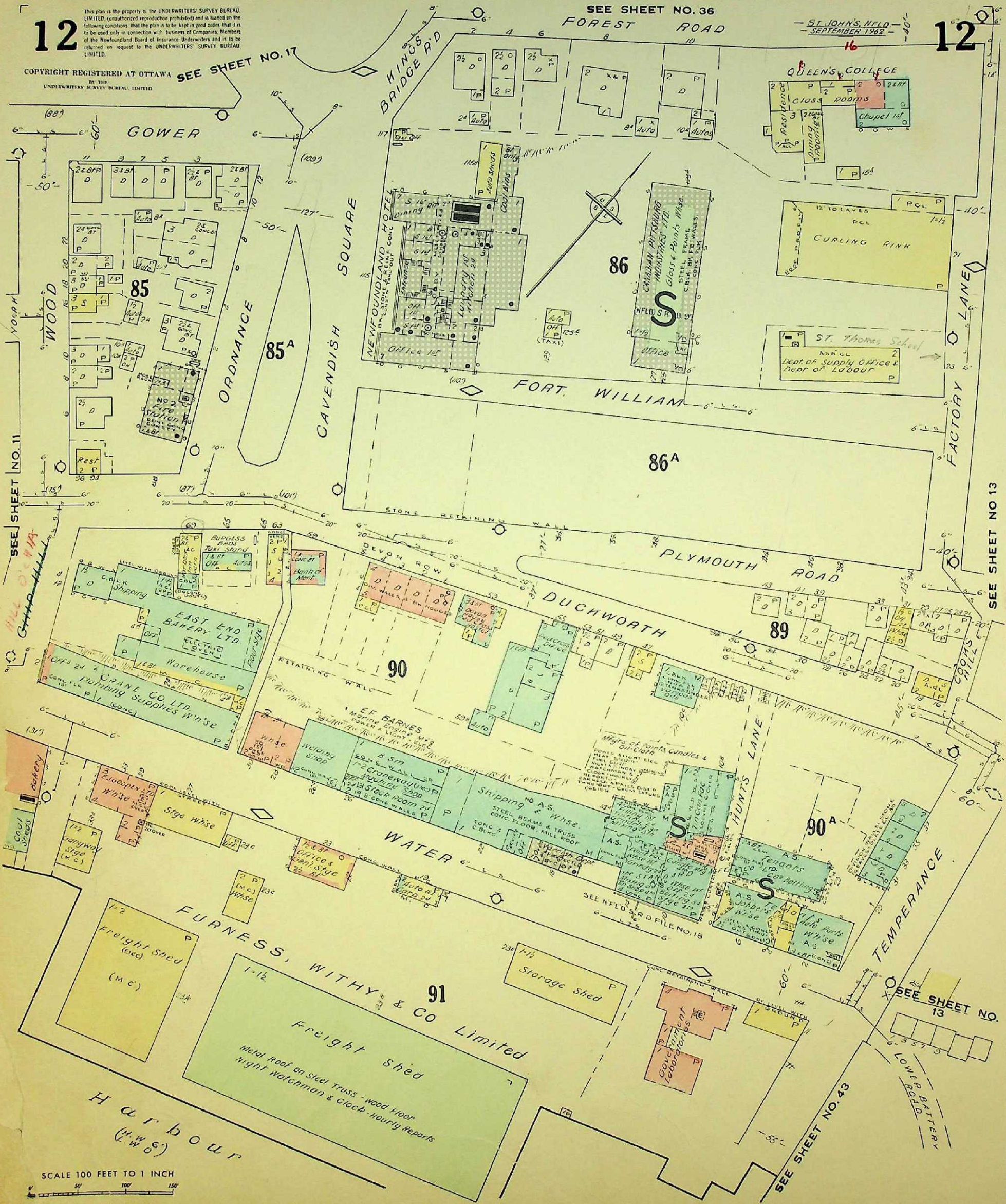
SEE SHEET NO. 36

FOREST ROAD

ST. JOHN'S, N.F.L.D.

SEPTEMBER 1962

12



SEE SHEET NO. 11

SEE SHEET NO. 13

SEE SHEET NO. 13

SEE SHEET NO. 43

SCALE 100 FEET TO 1 INCH



This plan is the property of the UNDERWRITERS' SURVEY BUREAU LIMITED, (unauthorized reproduction prohibited) and is loaned on the following conditions, that the plan is to be kept in good order, that it is to be used only in connection with business of Companies, Members of the Newfoundland Board of Insurance Underwriters and is to be returned on request to the UNDERWRITERS' SURVEY BUREAU LIMITED, Toronto and Montreal.

COPYRIGHT REGISTERED AT OTTAWA BY THE UNDERWRITERS' SURVEY BUREAU LIMITED TORONTO AND MONTREAL



SEE SHEET NO. 12

SEE SHEET NO. 37

SEE SHEET NO. 43

SEE SHEET 43

SCALE 100 FEET TO 1 INCH

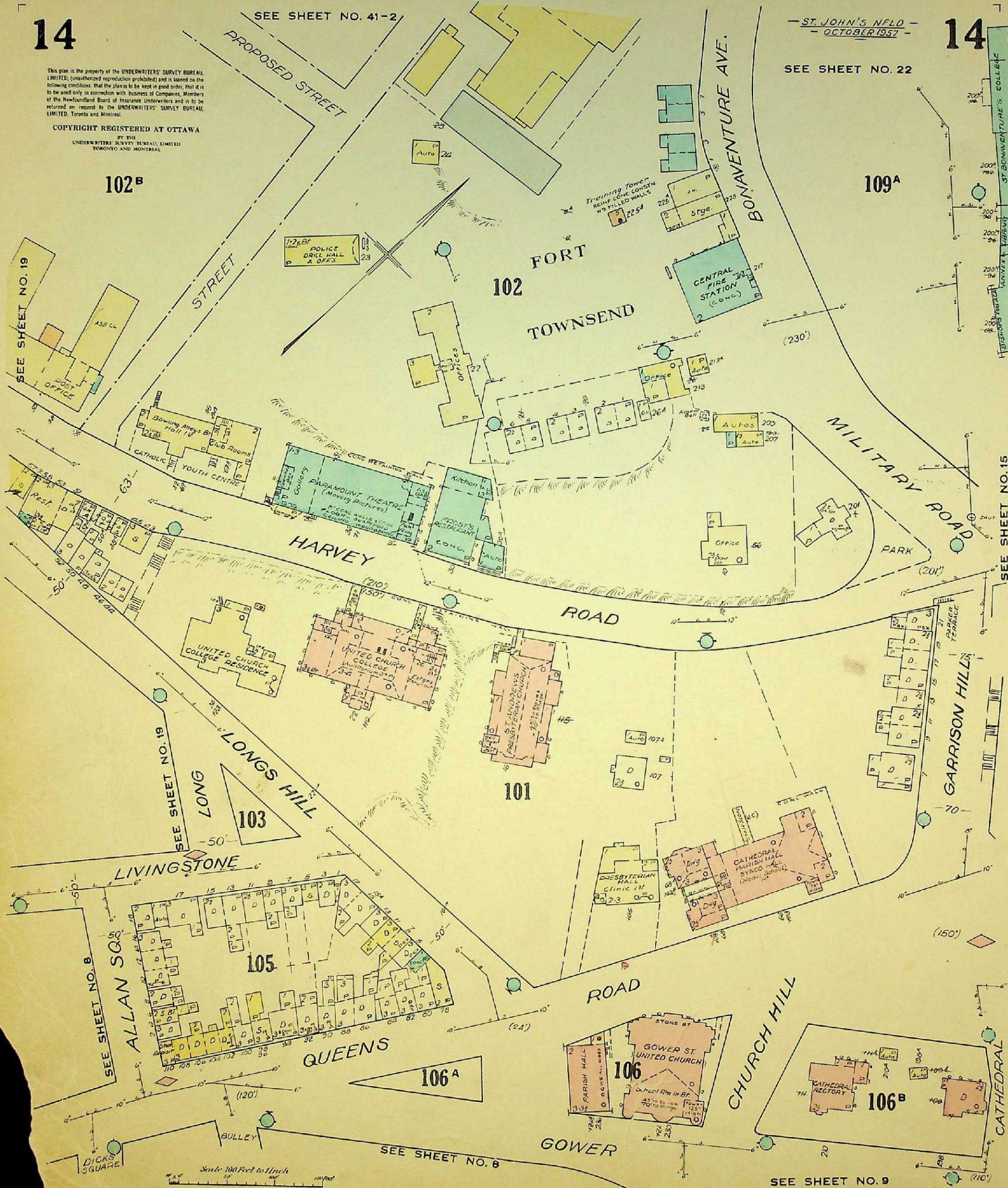
This plan is the property of the UNDERWRITERS' SURVEY BUREAU, LIMITED, (unauthorized reproduction prohibited) and is loaned on the following conditions that the plan is to be kept in good order, that it is to be used only in connection with business of Companies, Members of the Newfoundland Board of Insurance Underwriters and is to be returned on request to the UNDERWRITERS' SURVEY BUREAU, LIMITED, Toronto and Montreal.

COPYRIGHT REGISTERED AT OTTAWA  
BY THE  
UNDERWRITERS' SURVEY BUREAU, LIMITED  
TORONTO AND MONTREAL

SEE SHEET NO. 22

102<sup>B</sup>

109<sup>A</sup>



SEE SHEET NO. 19

SEE SHEET NO. 19

SEE SHEET NO. 19

SEE SHEET NO. 8

SEE SHEET NO. 8

SEE SHEET NO. 9

SEE SHEET NO. 15

Scale: 100 Feet to 1 Inch

The plan is the property of the UNDERWRITERS' SURVEY BUREAU LIMITED, (reproduction prohibited) and is loaned on the following conditions: that the plan is to be kept in good order; that it is to be used only in connection with business of Companies, Members of the Newfoundland Board of Insurance Underwriters and is to be returned on request to the UNDERWRITERS' SURVEY BUREAU LIMITED, Toronto and Montreal.

SEE SHEET NO. 23



SEE SHEET NO. 16

SEE SHEET NO. 14

SEE SHEET NO. 14

SEE SHEET NO. 9

SEE SHEET NO. 10

COPYRIGHT REGISTERED AT OTTAWA  
BY THE  
UNDERWRITERS' SURVEY BUREAU, LIMITED  
TORONTO AND MONTREAL.

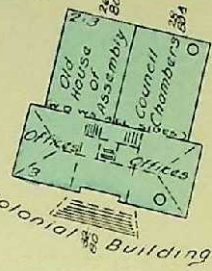
Scale-100 Feet to 1 Inch

SEE SHEET NO. 23

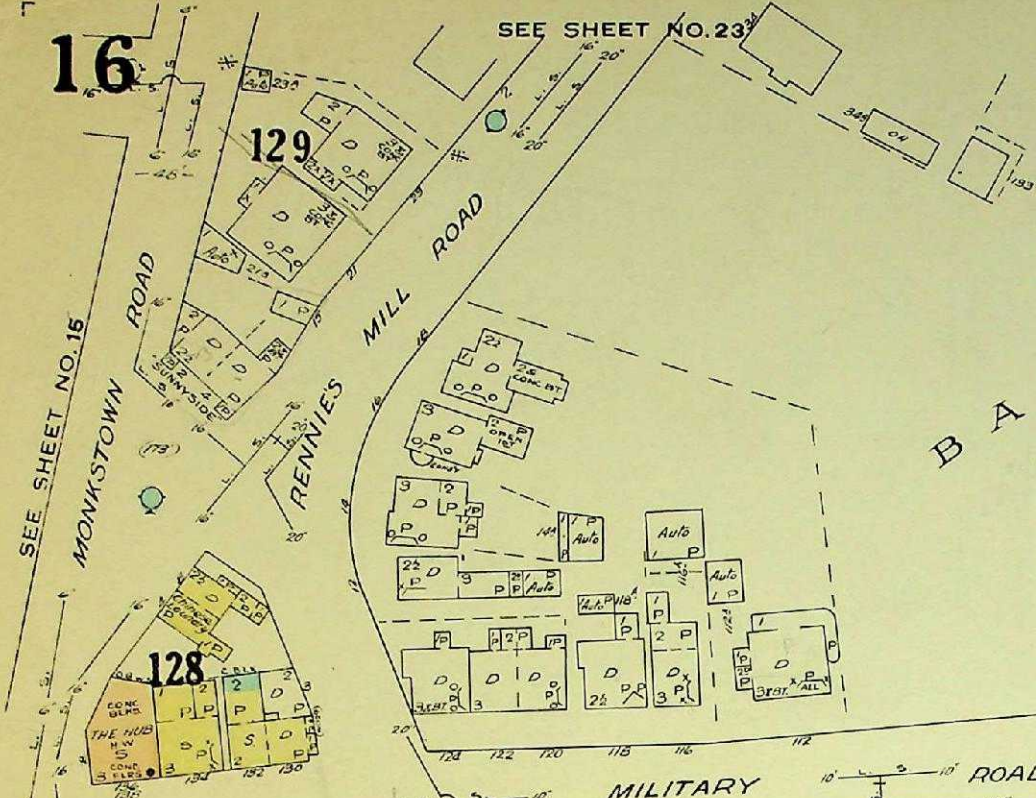
ST. JOHNS, N.F.L.D.  
OCTOBER 1957

# BANNERMAN PARK

130



Colonial Building



SEE SHEET NO. 15  
MONKSTOWN ROAD

RENNIE'S MILL ROAD

128

127

QUEEN'S RD.

MILITARY ROAD

KNIGHT

132

CAREW

COLLEGE SQ.

134

SEE SHEET NO. 17

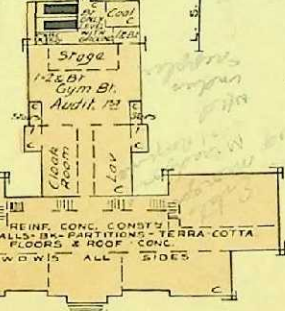
FLAVIN BUTLER & CO. LTD.  
CONCRETE PLATFORM

Who Whse

126

LILLY DRUGS  
FACTORY

KINGS ROAD



BISHOP FEILD COLLEGE (Anglican)

BOND

COLONIAL

BANNERMAN

SEE SHEET NO. 15

125

133

135

CUMMINGS

133A

GOWER

PILOTS HILL

SEE SHEET NO. 10

SEE SHEET NO. 11

This plan is the property of the UNDERWRITERS' SURVEY BUREAU, LIMITED. (Unauthorized reproduction prohibited) and is issued on the following conditions: that the plan is to be kept in good order; that it is to be used only in connection with business of Companies; Members of the Newfoundland Board of Insurance Underwriters and is to be returned on request to the UNDERWRITERS' SURVEY BUREAU, LTD., TORONTO and MONTREAL.

COPYRIGHT REGISTERED AT OTTAWA  
BY THE UNDERWRITERS' SURVEY BUREAU LIMITED  
TORONTO AND MONTREAL

FEET TO 1 INCH  
1" = 150'

This plan is the property of the UNDERWRITERS' SURVEY BUREAU, LIMITED, (unauthorized reproduction prohibited) and is issued on the following conditions: that the plan is to be kept in good order, that it is to be used only in connection with business of Companies, Members of the Newfoundland Board of Insurance Underwriters and is to be returned on request to the UNDERWRITERS' SURVEY BUREAU, LIMITED, Toronto and Montreal.

COPYRIGHT REGISTERED AT OTTAWA BY THE UNDERWRITERS' SURVEY BUREAU, LIMITED TORONTO AND MONTREAL

# Government House Grounds



SEE SHEET NO. 20

ST. JOHN'S, N.F.L.D.  
OCTOBER 1957

SEE SHEET NO. 33-2  
PRINCE OF WALES

SEE SHEET NO. 21  
BONCLODDY

SEE SHEET NO. 33-2

LE MARCHANT ROAD

174

175

95

PRINCE OF WALES COLLEGE ANNEX

BARTERS

CABOT

178A

MONROE

178F

CLIFFORD

178C

CENTRAL

178C

STEPHEN

178E

SEBASTIAN

178D POPE

POPE (LATE BURKE SQ.)

96

SEE SHEET NO. 31  
FLOWER HILL

SEE SHEET NO. 19  
LIME

SEE SHEET NO. 31

SEE SHEET NO. 31

SEE SHEET NO. 31

SEE SHEET NO. 31

SEE SHEET NO. 31

SEE SHEET NO. 31

This plan is the property of the UNDERWRITERS' SURVEY BUREAU, LIMITED, (reproduction prohibited) and is based on the following conditions: that the plan is to be kept in good order; that it is to be used only in connection with business of Companies, Members of the Newfoundland Board of Insurance Underwriters and is to be returned on request to the UNDERWRITERS' SURVEY BUREAU, LIMITED, Toronto and Montreal.

COPYRIGHT REGISTERED AT OTTAWA  
BY THE  
UNDERWRITERS' SURVEY BUREAU, LIMITED  
TORONTO AND MONTREAL

SEE SHEET NO. 7

Scale 100 Feet to 1 Inch

SEE SHEET NO. 6

53 Sewage Disposal

This plan is the property of the UNDERWRITERS' SURVEY BUREAU, LIMITED. (Unauthorized reproduction prohibited) and is loaned on the following conditions: that the plan is to be kept in good order; that it is to be used only in connection with business of Companies, Members of the Newfoundland Board of Insurance Underwriters and is to be returned on request to the UNDERWRITERS' SURVEY BUREAU, LIMITED, Toronto and Montreal.

COPYRIGHT REGISTERED AT OTTAWA

BY THE  
UNDERWRITERS' SURVEY BUREAU, LIMITED  
TORONTO AND MONTREAL



SCALE 100 FEET TO 1 INCH

SEE SHEET NO. 14

SEE SHEET NO. 41-2  
PARADE BLDG. WEST  
STEEL FRAME  
SEE SHEET WALLS  
SYNCRON LINED  
MEMORIAL UNIVERSITY OF  
NEWFOUNDLAND  
Dept. of Sociology  
Dept. of Commerce

SEE SHEET NO. 18

SEE SHEET NO. 21

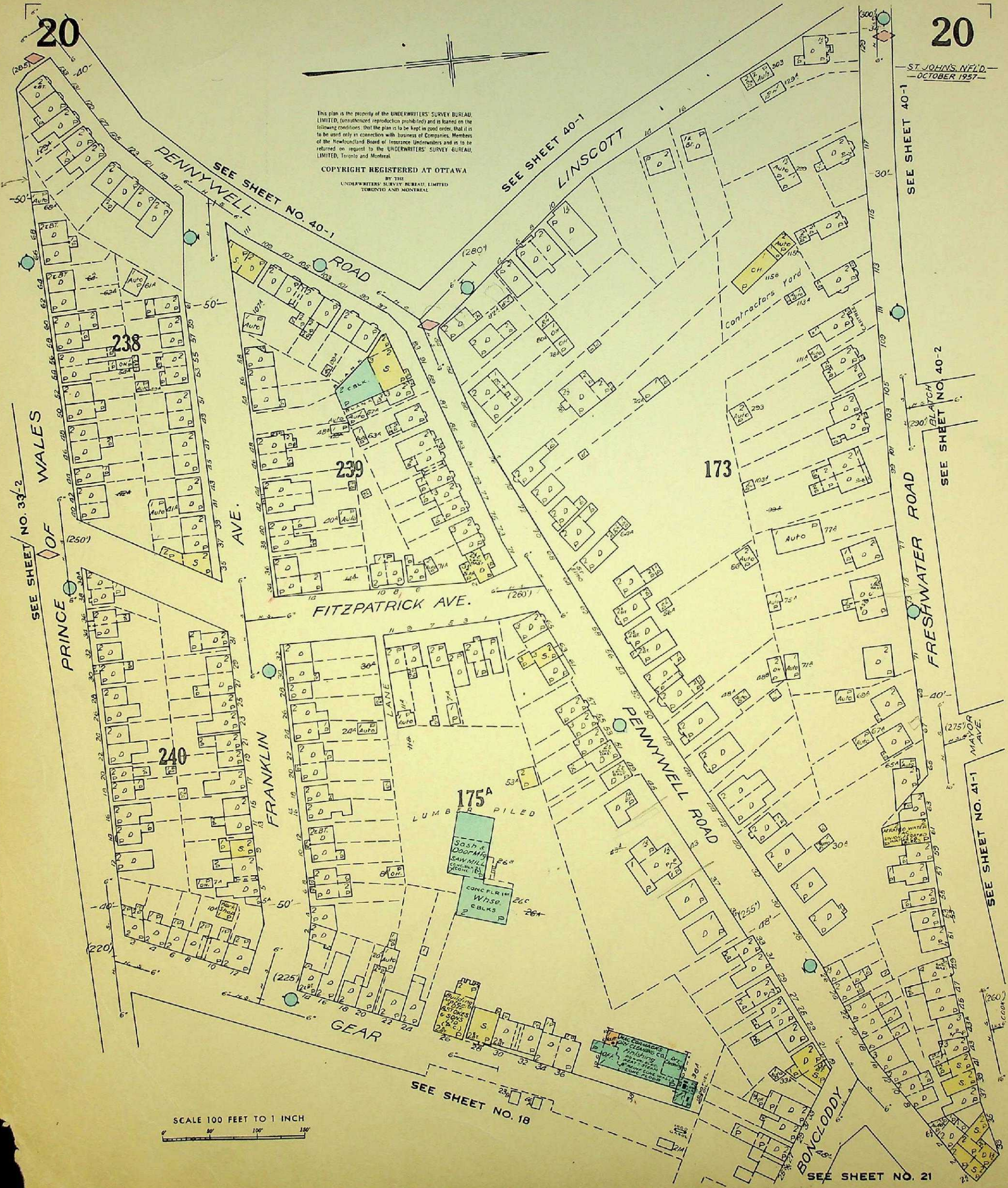
SEE SHEET NO. 21  
PARADE

SEE SHEET NO. 8  
LIVINGSTONE

SEE SHEET NO. 14  
ALLANS SQUARE

This plan is the property of the UNDERWRITERS' SURVEY BUREAU, LIMITED, (unauthorized reproduction prohibited) and is loaned on the following conditions: that the plan is to be kept in good order, that it is to be used only in connection with business of Companies, Members of the Newfoundland Board of Insurance Underwriters and is to be returned on request to the UNDERWRITERS' SURVEY BUREAU, LIMITED, Toronto and Montreal.

COPYRIGHT REGISTERED AT OTTAWA  
BY THE  
UNDERWRITERS' SURVEY BUREAU, LIMITED  
TORONTO AND MONTREAL



SCALE 100 FEET TO 1 INCH

This plan is the property of the UNDERWRITERS' SURVEY BUREAU LIMITED. (Unauthorized reproduction prohibited) and is based on the following conditions: that the plan is to be kept in good order, that it is to be used only in connection with business of Companies, Members of the Newfoundland Board of Insurance Underwriters and is to be returned on request to the UNDERWRITERS' SURVEY BUREAU LIMITED, Toronto and Montreal.

COPYRIGHT REGISTERED AT OTTAWA  
BY THE  
UNDERWRITERS' SURVEY BUREAU, LIMITED  
TORONTO AND MONTREAL



SEE SHEET NO. 41-1

SEE SHEET NO. 20

SEE SHEET NO. 18

SEE SHEET NO. 19

SEE SHEET NO. 41-2

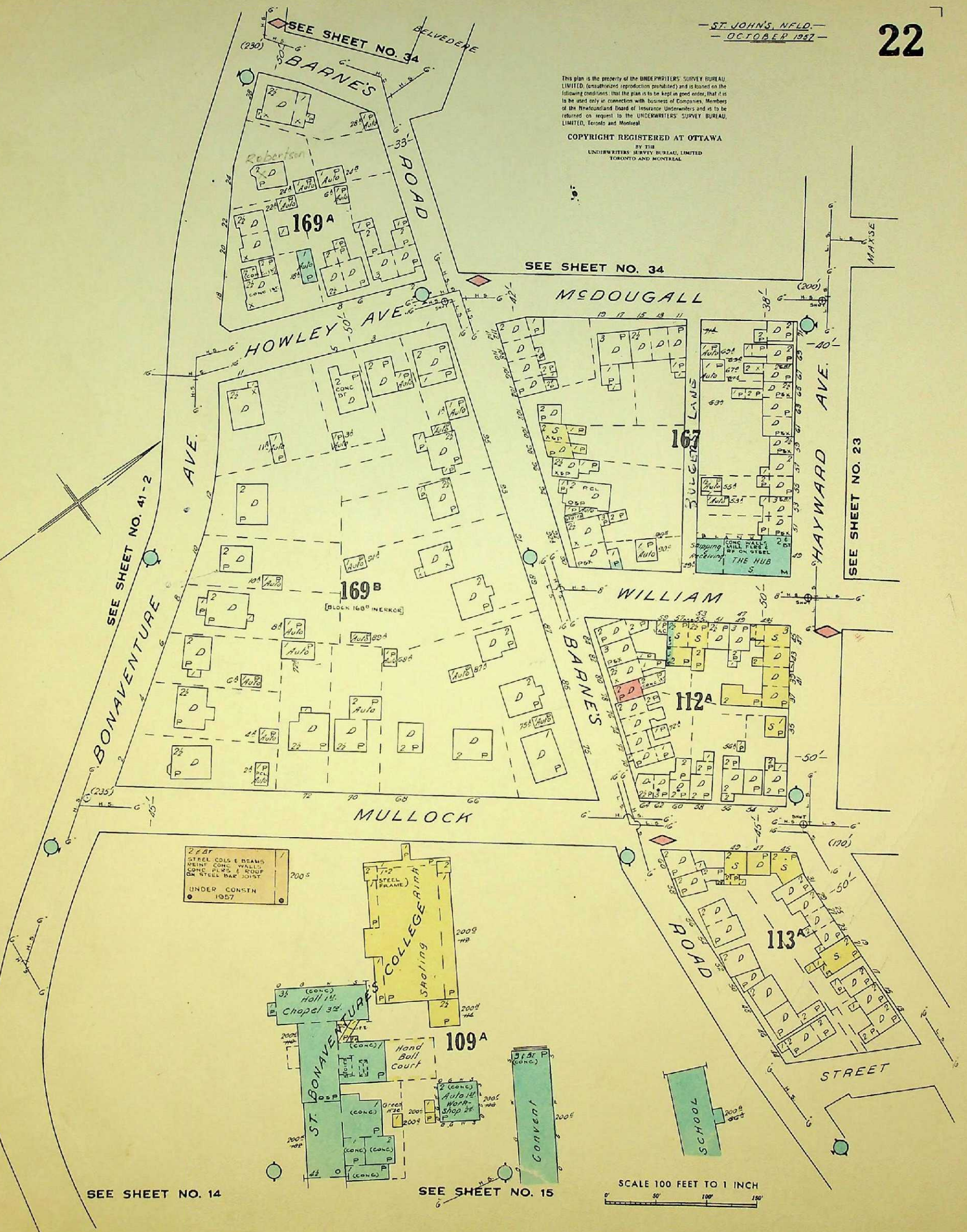
SEE SHEET NO. 19

SCALE 100 FEET TO 1 INCH

This plan is the property of the UNDERWRITERS' SURVEY BUREAU, LIMITED. (Unauthorized reproduction prohibited) and is loaned on the following conditions: that the plan is to be kept in good order, that it is to be used only in connection with business of Companies, Members of the Newfoundland Board of Insurance Underwriters and is to be returned on request to the UNDERWRITERS' SURVEY BUREAU, LIMITED, Toronto and Montreal.

COPYRIGHT REGISTERED AT OTTAWA

BY THE  
UNDERWRITERS' SURVEY BUREAU, LIMITED  
TORONTO AND MONTREAL



SEE SHEET NO. 41-2

SEE SHEET NO. 34

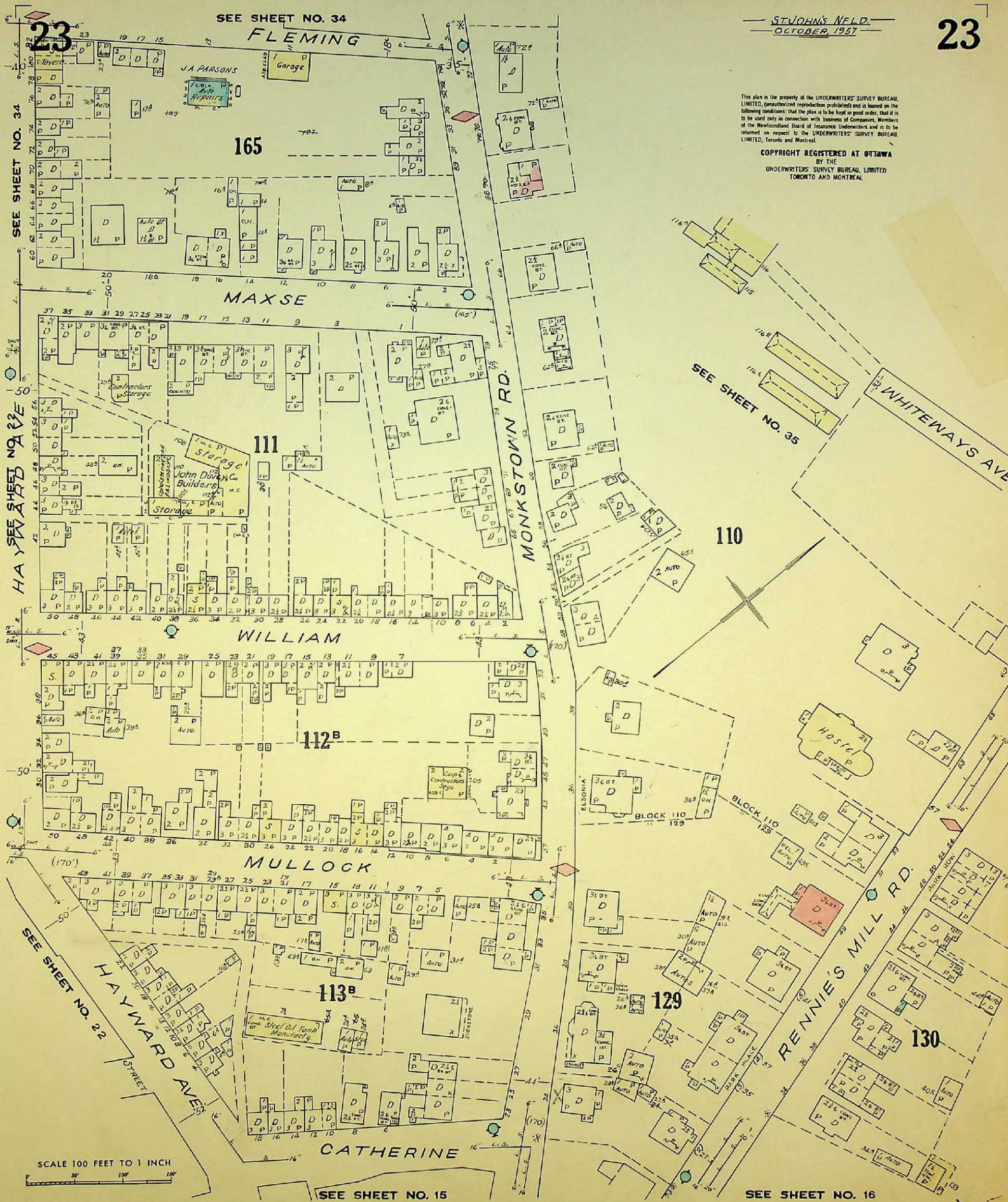
SEE SHEET NO. 34

SEE SHEET NO. 23

SEE SHEET NO. 14

SEE SHEET NO. 15

SCALE 100 FEET TO 1 INCH



This plan is the property of the UNDERWRITERS' SURVEY BUREAU, LIMITED, (unauthorized reproduction prohibited) and is loaned on the following conditions: that the plan is to be kept in good order, that it is to be used only in connection with business of Companies, Members of the Newfoundland Board of Insurance Underwriters and is to be returned on request to the UNDERWRITERS' SURVEY BUREAU, LIMITED, Toronto and Montreal.

COPYRIGHT REGISTERED AT OTTAWA  
BY THE  
UNDERWRITERS' SURVEY BUREAU, LIMITED  
TORONTO AND MONTREAL.

SEE SHEET NO. 34

HAYWARD AVE

SEE SHEET NO. 22

SEE SHEET NO. 34

FLEMING

165

MAXSE

111

WILLIAM

112B

MULLOCK

113B

CATHERINE

MONKSTOWN RD.

SEE SHEET NO. 35

WHITEWAYS AVE.

110

BLOCK 110

BLOCK 110

129

130

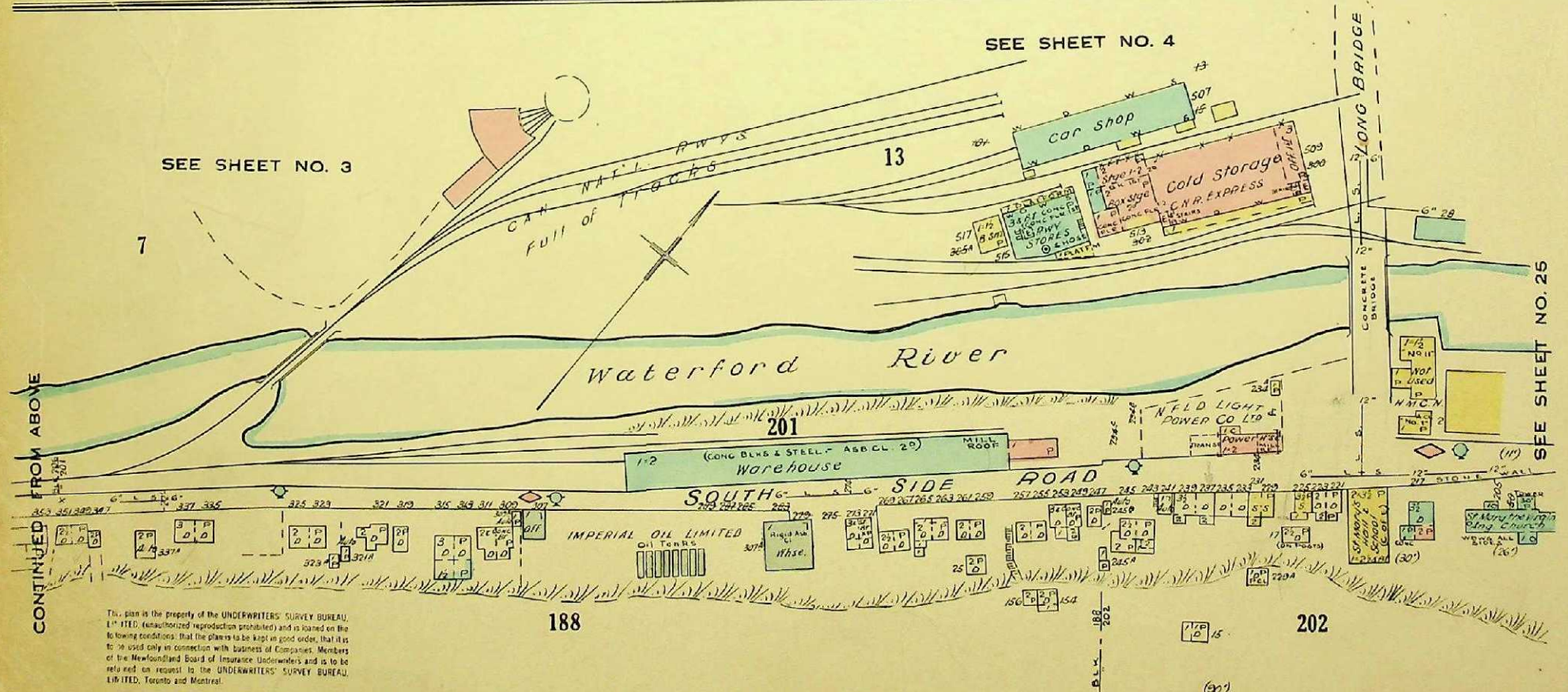
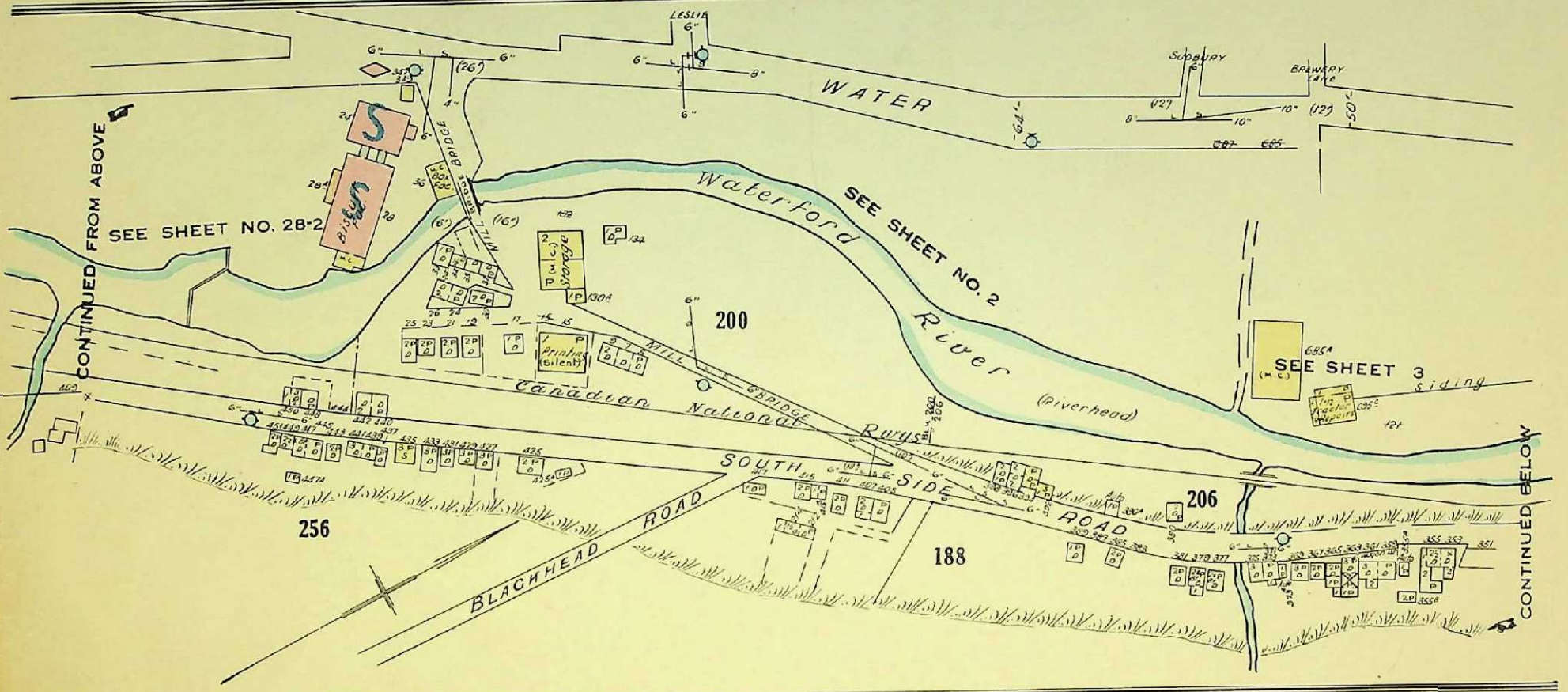
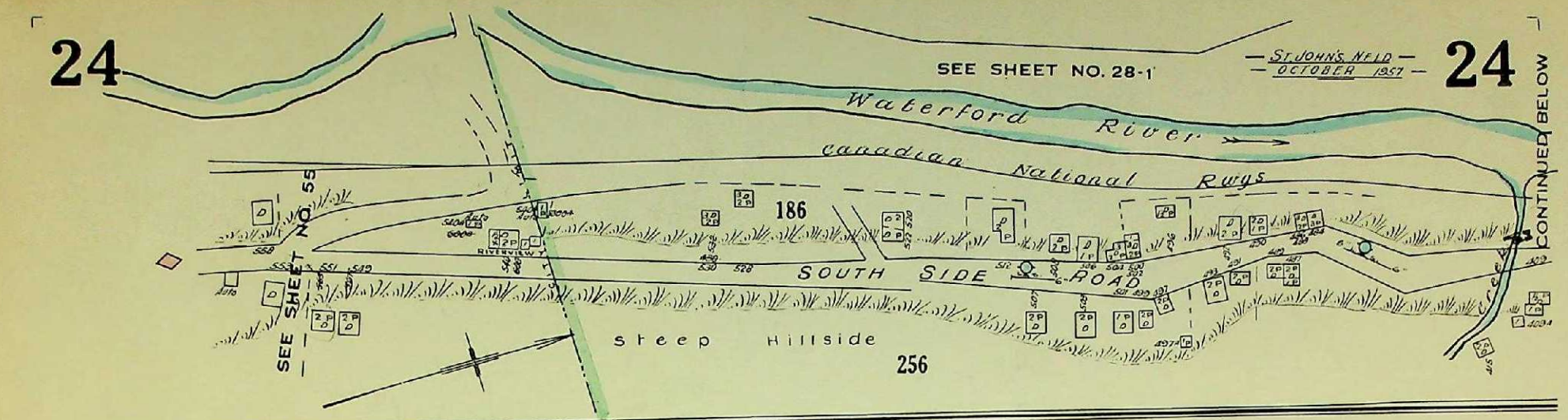
RENNIE'S MILL RD.

SEE SHEET NO. 15

SEE SHEET NO. 16

SCALE 100 FEET TO 1 INCH

SEE SHEET NO. 28-1



This plan is the property of the UNDERWRITERS' SURVEY BUREAU, LIMITED (reproduction prohibited) and is loaned on the following conditions: that the plan is to be kept in good order, that it is to be used only in connection with the business of Companies, Members of the Newfoundland Board of Insurance Underwriters and is to be returned on request to the UNDERWRITERS' SURVEY BUREAU, LIMITED, Toronto and Montreal.

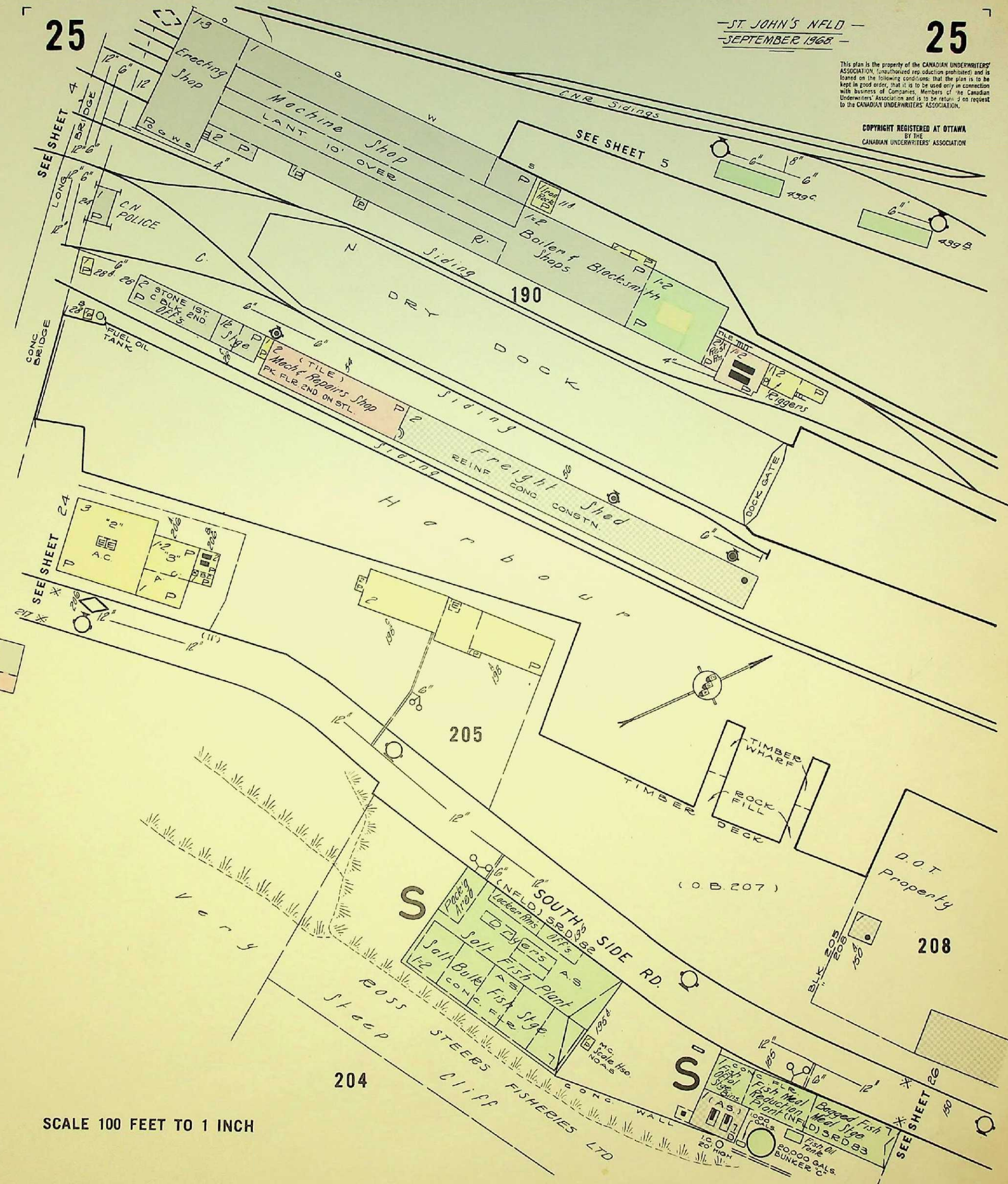
COPYRIGHT REGISTERED AT OTTAWA

BY THE UNDERWRITERS' SURVEY BUREAU, LIMITED TORONTO AND MONTREAL

Scale 200 Feet to 1 Inch  
0 50 100 200 300 Ft

This plan is the property of the CANADIAN UNDERWRITERS' ASSOCIATION. (Unauthorized reproduction prohibited) and is loaned on the following conditions: that the plan is to be kept in good order, that it is to be used only in connection with business of Companies, Members of the Canadian Underwriters' Association and is to be returned on request to the CANADIAN UNDERWRITERS' ASSOCIATION.

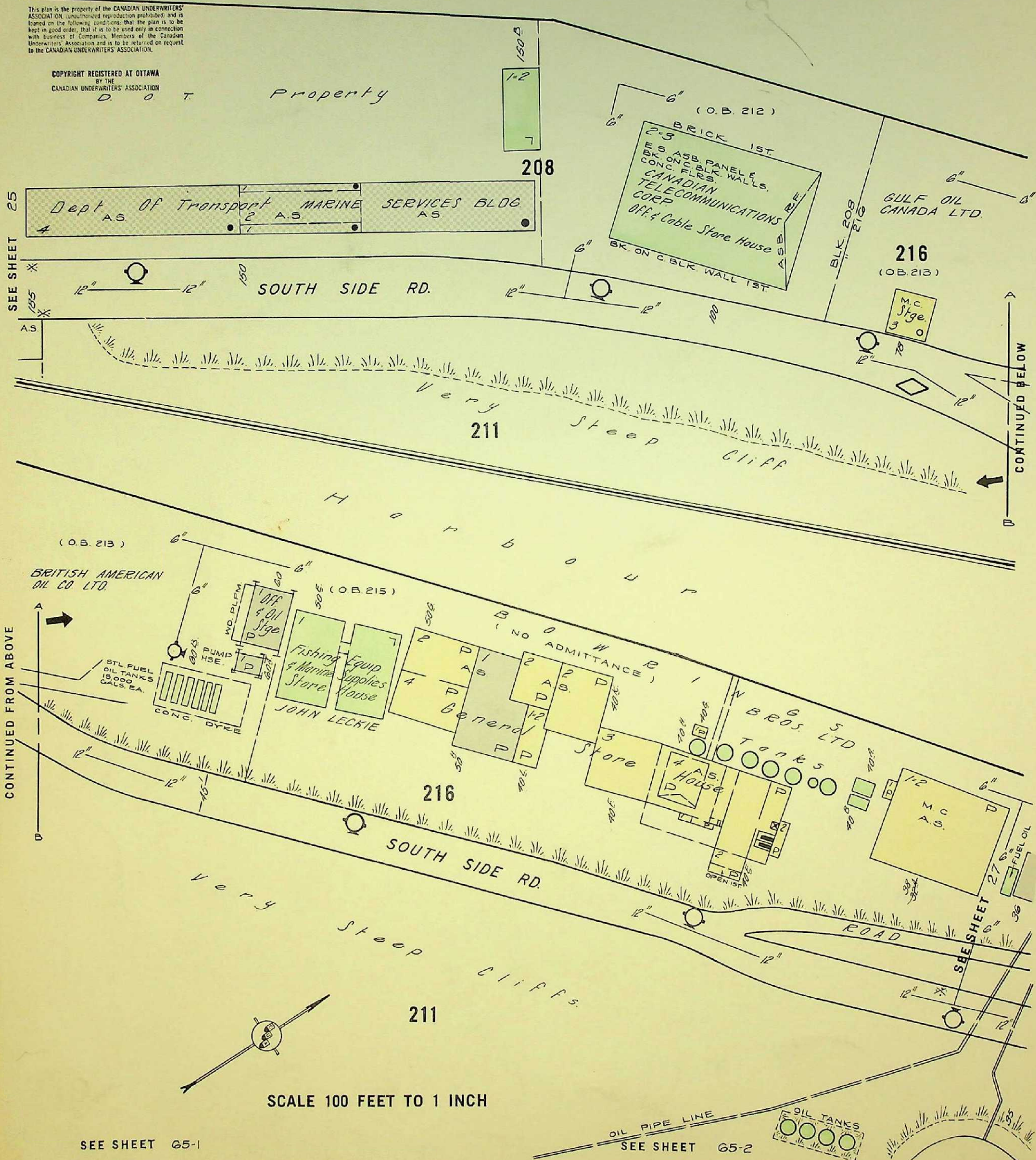
COPYRIGHT REGISTERED AT OTTAWA  
BY THE  
CANADIAN UNDERWRITERS' ASSOCIATION



SCALE 100 FEET TO 1 INCH

This plan is the property of the CANADIAN UNDERWRITERS' ASSOCIATION (unauthorized reproduction prohibited) and is loaned on the following conditions: that the plan is to be kept in good order; that it is to be used only in connection with business of Companies, Members of the Canadian Underwriters' Association and is to be returned on request to the CANADIAN UNDERWRITERS' ASSOCIATION.

COPYRIGHT REGISTERED AT OTTAWA  
BY THE  
CANADIAN UNDERWRITERS' ASSOCIATION



SEE SHEET 25

CONTINUED BELOW

CONTINUED FROM ABOVE

SEE SHEET 27

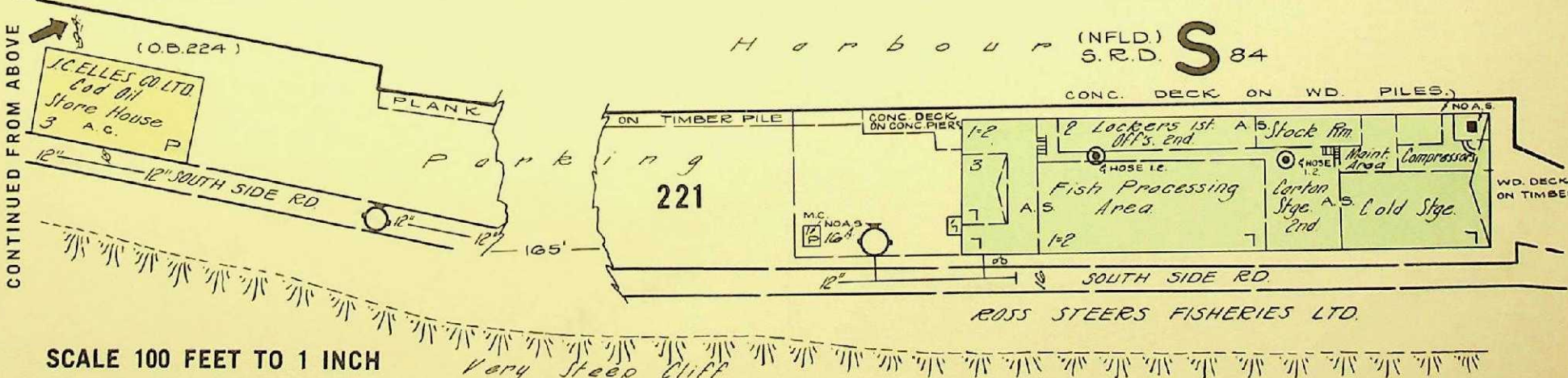
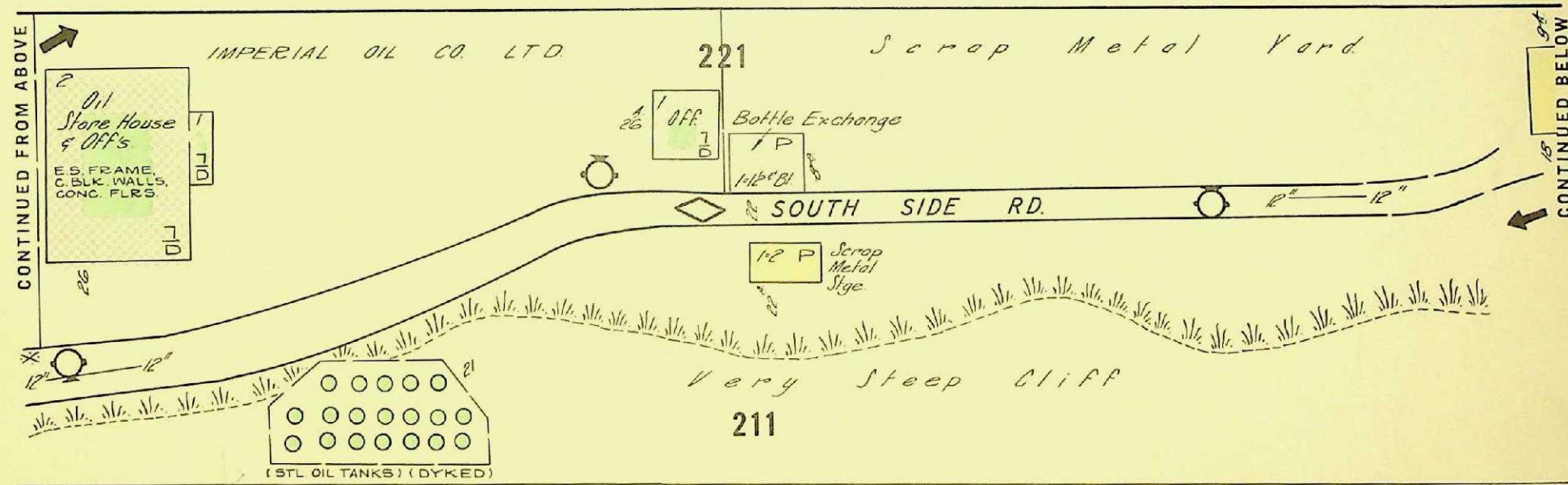
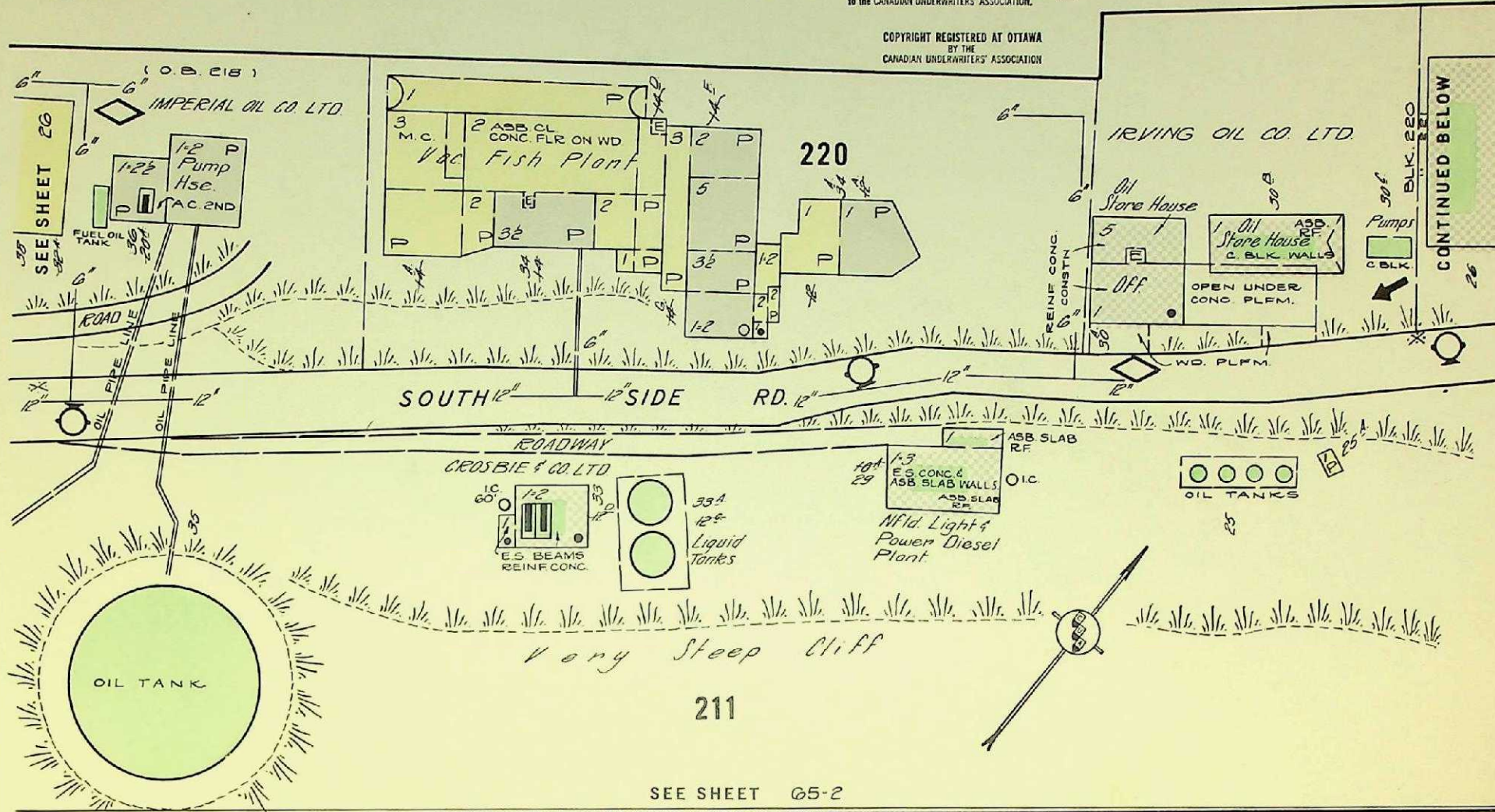
SEE SHEET 28

SEE SHEET 65-2

SEE SHEET 65-1

SCALE 100 FEET TO 1 INCH

COPYRIGHT REGISTERED AT OTTAWA BY THE CANADIAN UNDERWRITERS' ASSOCIATION

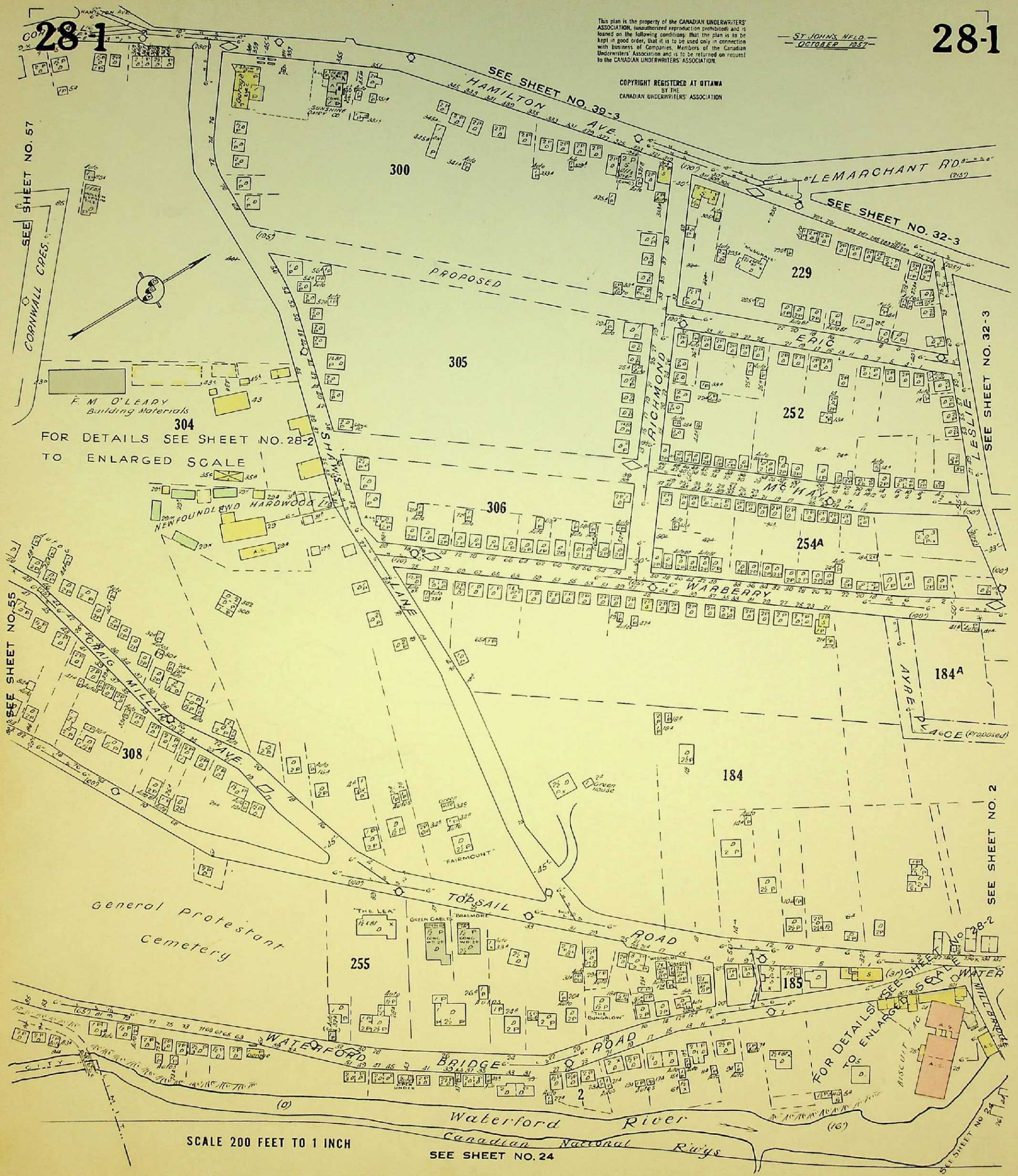


SCALE 100 FEET TO 1 INCH

This plan is the property of the CANADIAN UNDERWRITERS' ASSOCIATION. (Unauthorized reproduction prohibited) and is loaned on the following conditions: that the plan is to be kept in good order, that it is to be used only in connection with business of Companies, Members of the Canadian Underwriters' Association and is to be returned on request to the CANADIAN UNDERWRITERS' ASSOCIATION.

ST. JOHN'S, N.F.L.D. OCTOBER 1957

COPYRIGHT REGISTERED AT OTTAWA BY THE CANADIAN UNDERWRITERS' ASSOCIATION



FOR DETAILS SEE SHEET NO. 28-2 TO ENLARGED SCALE

FOR DETAILS SEE SHEET NO. 28-2 TO ENLARGED SCALE

SCALE 200 FEET TO 1 INCH

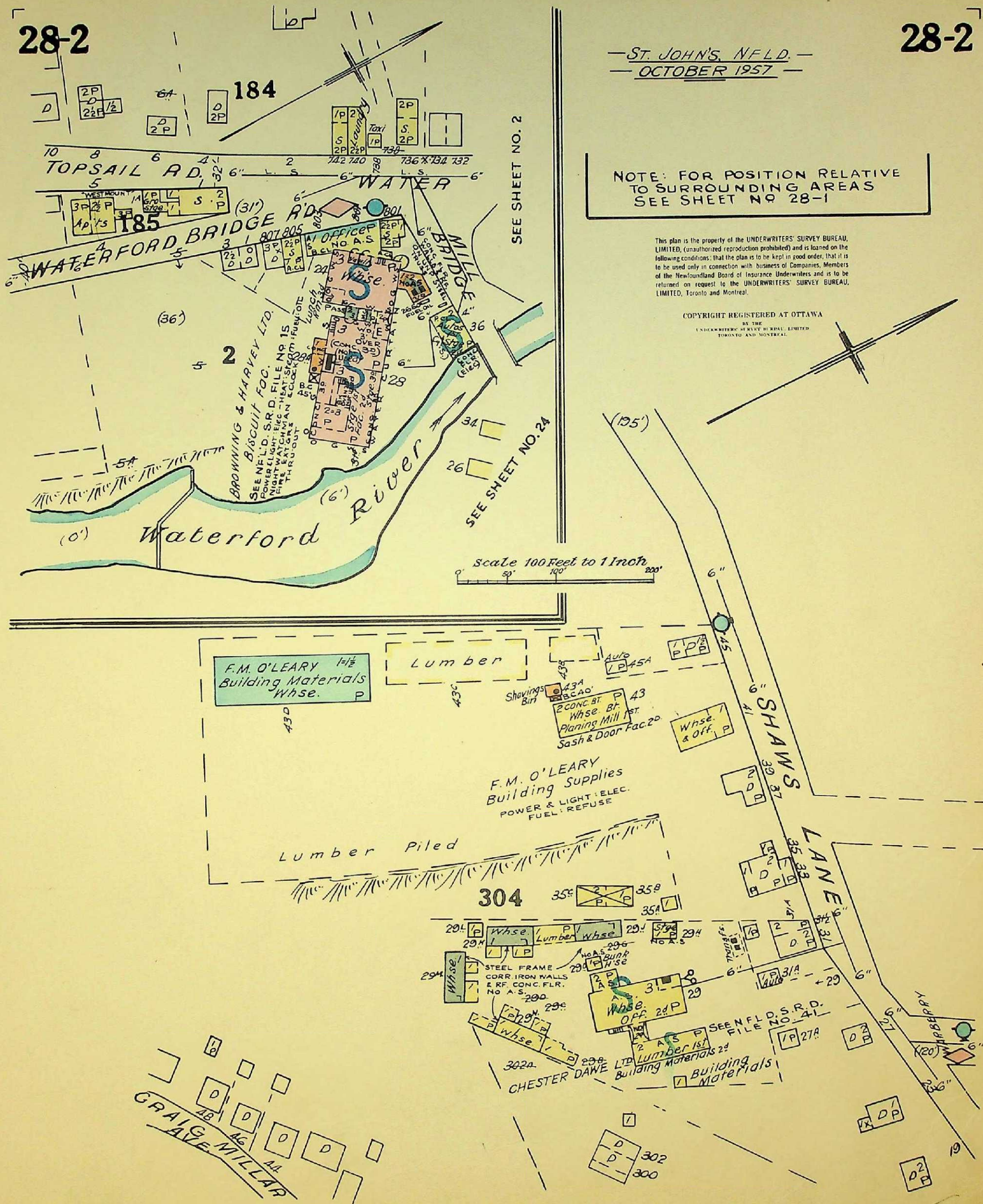
SEE SHEET NO. 24

SEE SHEET NO. 57

SEE SHEET NO. 32-3

SEE SHEET NO. 2

SEE SHEET NO. 24



NOTE: FOR POSITION RELATIVE TO SURROUNDING AREAS SEE SHEET NO 28-1

This plan is the property of the UNDERWRITERS' SURVEY BUREAU, LIMITED, (unauthorized reproduction prohibited) and is loaned on the following conditions: that the plan is to be kept in good order, that it is to be used only in connection with business of Companies, Members of the Newfoundland Board of Insurance Underwriters and is to be returned on request to the UNDERWRITERS' SURVEY BUREAU, LIMITED, Toronto and Montreal.

COPYRIGHT REGISTERED AT OTTAWA BY THE UNDERWRITERS' SURVEY BUREAU, LIMITED TORONTO AND MONTREAL.

Scale 100 Feet to 1 Inch



29

SEE SHEET NO. 32-2

LE MARCHANT ROAD

SEE SHEET NO. 45

ROAD

12" = 100' - 12" = 100'  
- ST. JOHN'S, N.F.L.D. -  
OCTOBER, 1957

29



This plan is the property of the UNDERWRITERS' SURVEY BUREAU, LIMITED, (Unauthorized reproduction prohibited) and is loaned on the following conditions: that the plan is to be kept in good order, that it is to be used only in connection with business of Companies, Members of the Newfoundland Board of Insurance Underwriters and is to be returned on request to the UNDERWRITERS' SURVEY BUREAU, LIMITED, Toronto and Montreal.

COPYRIGHT REGISTERED AT OTTAWA

BY THE  
UNDERWRITERS' SURVEY BUREAU, LIMITED  
TORONTO AND MONTREAL

SEE SHEET 32-4

SEE SHEET NO. 32

ALEXANDER

SEE SHEET NO. 3

SEE SHEET NO. 3

SEE SHEET NO. 4

SEE SHEET NO. 30

Scale: 100 Feet to 1 Inch

30

SEE SHEET NO. 45

SEE SHEET NO. 33-1

ST. JOHN'S N.F.L.D. OCTOBER 1957

30

LE MARCHANT R'D.

ST. CLARA AVE.

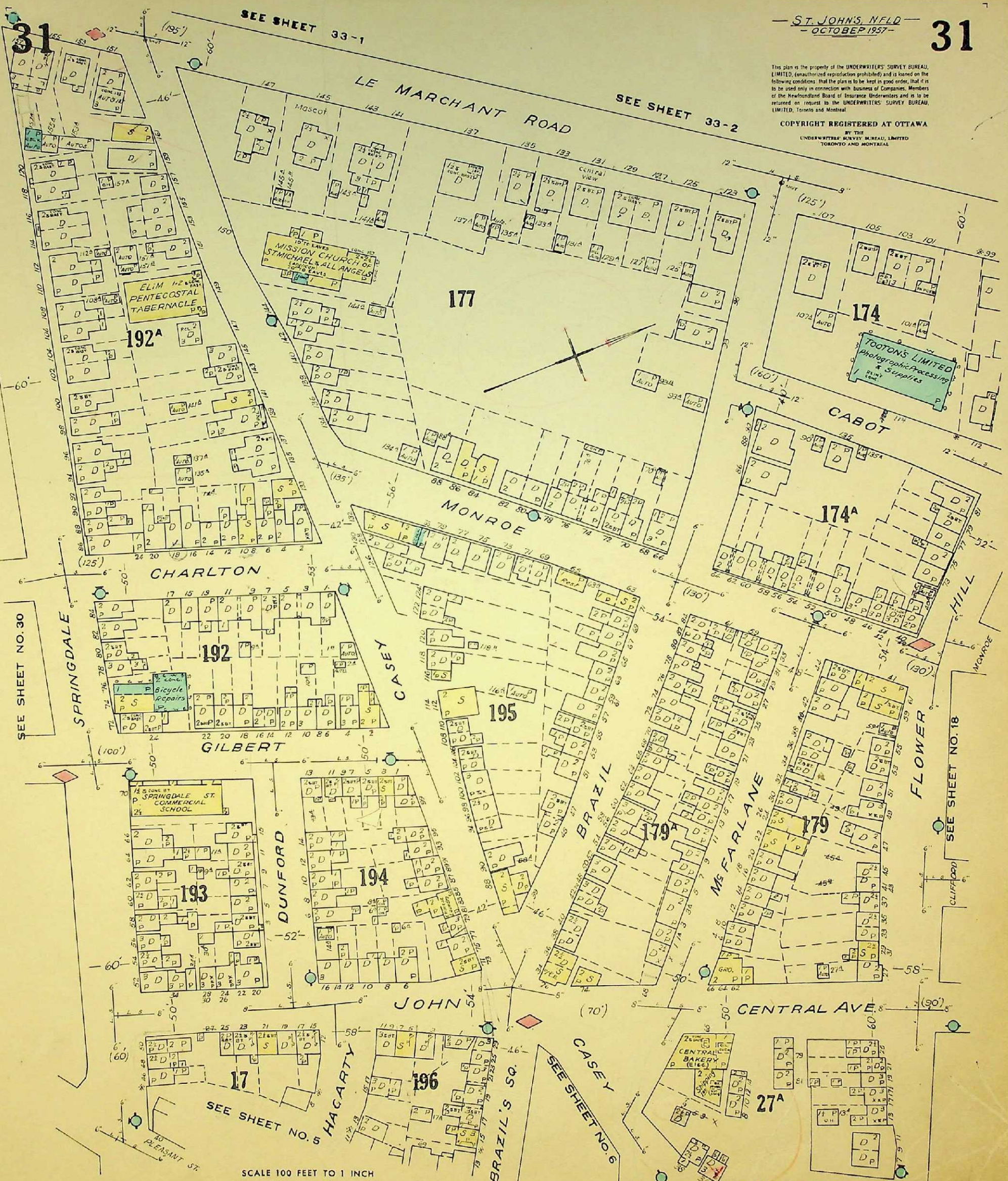
This plan is the property of the UNDERWRITERS' SURVEY BUREAU, LIMITED (unauthorized reproduction prohibited) and is loaned on the following conditions: that the plan is to be kept in good order, that it is to be used only in connection with Business Companies, Members of the Newfoundland Board of Insurance Underwriters and is to be returned on request to the UNDERWRITERS' SURVEY BUREAU, LIMITED, Toronto and Montreal.

COPYRIGHT REGISTERED AT OTTAWA BY THE UNDERWRITERS' SURVEY BUREAU, LIMITED TORONTO AND MONTREAL



This plan is the property of the UNDERWRITERS' SURVEY BUREAU, LIMITED, (unauthorized reproduction prohibited) and is loaned on the following conditions: that the plan is to be kept in good order, that it is to be used only in connection with business of Companies, Members of the Newfoundland Board of Insurance Underwriters and is to be returned on request to the UNDERWRITERS' SURVEY BUREAU, LIMITED, Toronto and Montreal.

COPYRIGHT REGISTERED AT OTTAWA  
BY THE  
UNDERWRITERS' SURVEY BUREAU, LIMITED  
TORONTO AND MONTREAL



SEE SHEET NO. 30

SEE SHEET NO. 18

SEE SHEET NO. 6

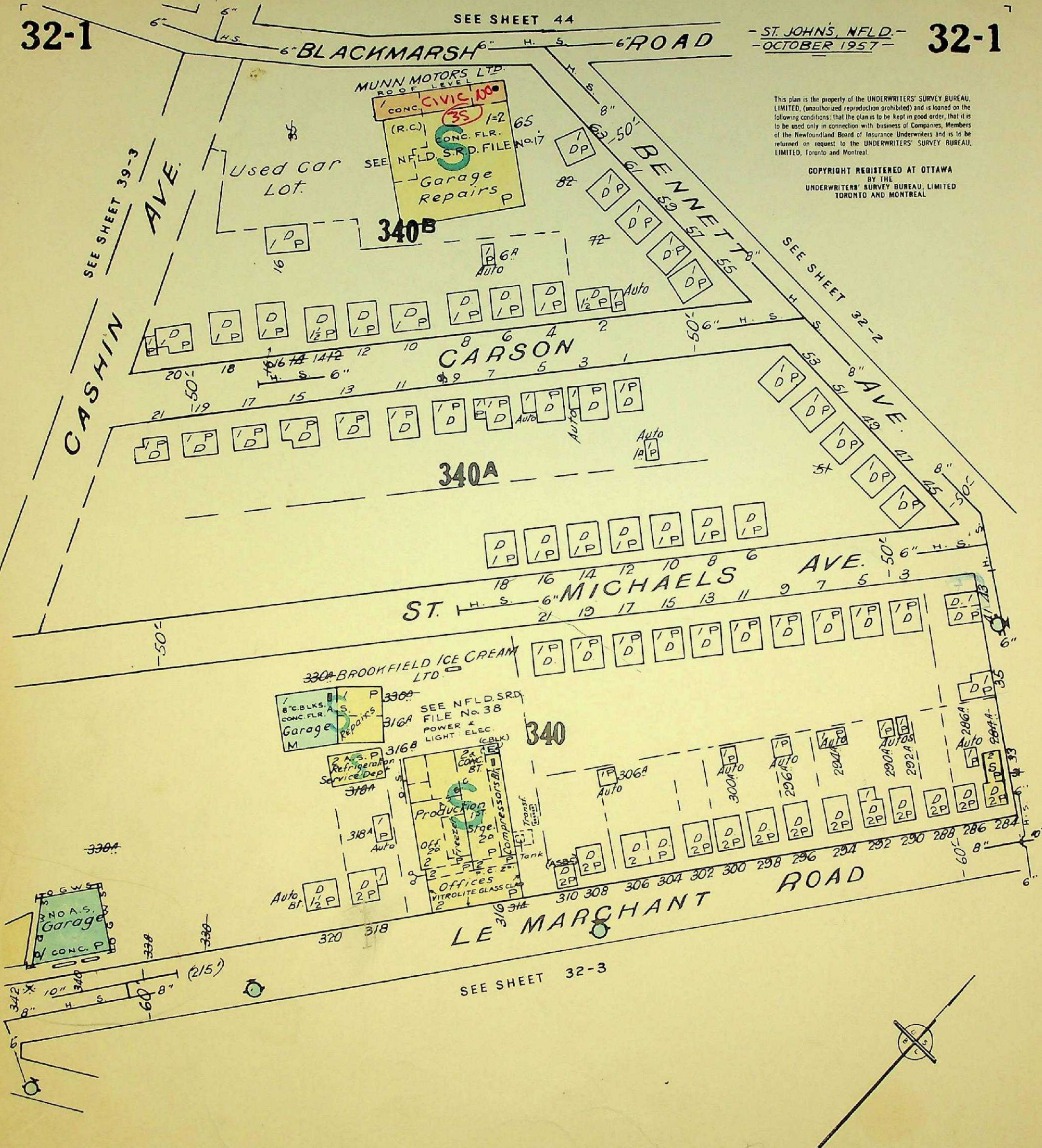
SEE SHEET NO. 5

SEE SHEET NO. 6

SCALE 100 FEET TO 1 INCH

This plan is the property of the UNDERWRITERS' SURVEY BUREAU, LIMITED, (unauthorized reproduction prohibited) and is loaned on the following conditions: that the plan is to be kept in good order, that it is to be used only in connection with business of Companies, Members of the Newfoundland Board of Insurance Underwriters and is to be returned on request to the UNDERWRITERS' SURVEY BUREAU, LIMITED, Toronto and Montreal.

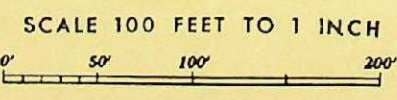
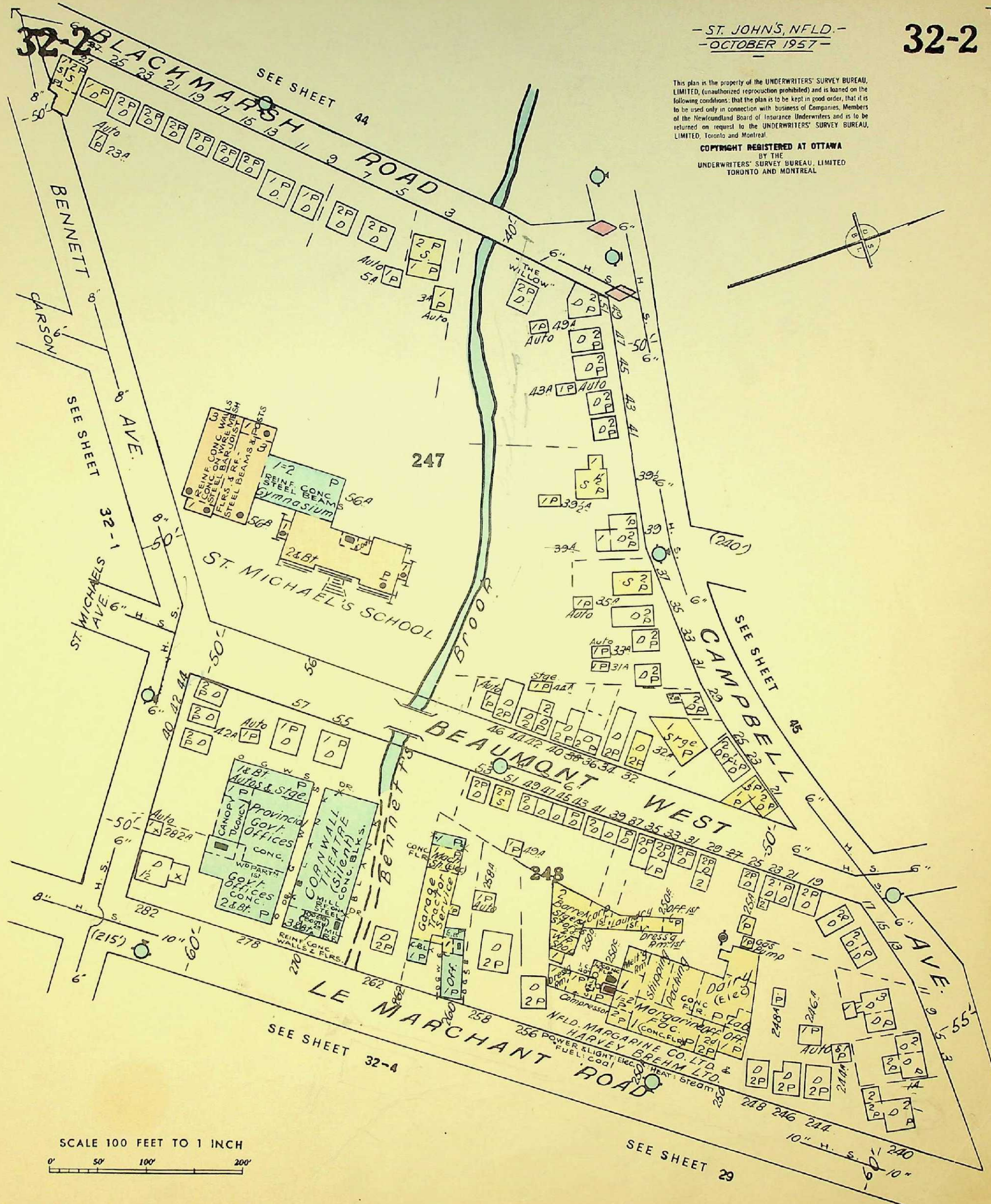
COPYRIGHT REGISTERED AT OTTAWA  
BY THE  
UNDERWRITERS' SURVEY BUREAU, LIMITED  
TORONTO AND MONTREAL



SCALE 100 FEET TO 1 INCH  
0' 50' 100' 200'

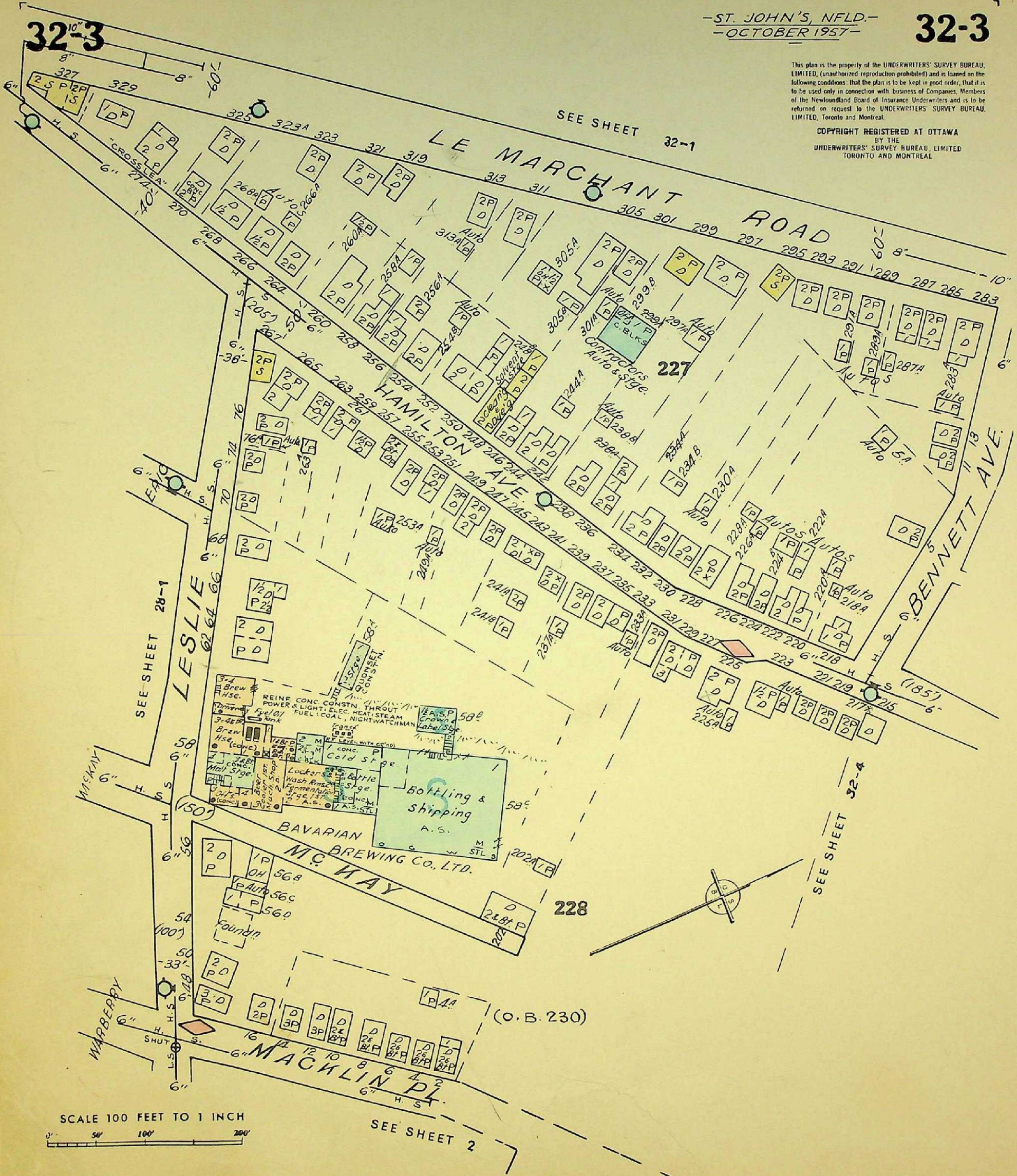
This plan is the property of the UNDERWRITERS' SURVEY BUREAU, LIMITED, (unauthorized reproduction prohibited) and is loaned on the following conditions: that the plan is to be kept in good order, that it is to be used only in connection with business of Companies, Members of the Newfoundland Board of Insurance Underwriters and is to be returned on request to the UNDERWRITERS' SURVEY BUREAU, LIMITED, Toronto and Montreal.

COPYRIGHT REGISTERED AT OTTAWA  
BY THE  
UNDERWRITERS' SURVEY BUREAU, LIMITED  
TORONTO AND MONTREAL

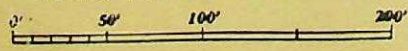


This plan is the property of the UNDERWRITERS' SURVEY BUREAU, LIMITED, (unauthorized reproduction prohibited) and is loaned on the following conditions: that the plan is to be kept in good order, that it is to be used only in connection with business of Companies, Members of the Newfoundland Board of Insurance Underwriters and is to be returned on request to the UNDERWRITERS' SURVEY BUREAU, LIMITED, Toronto and Montreal.

COPYRIGHT REGISTERED AT OTTAWA  
BY THE  
UNDERWRITERS' SURVEY BUREAU, LIMITED  
TORONTO AND MONTREAL



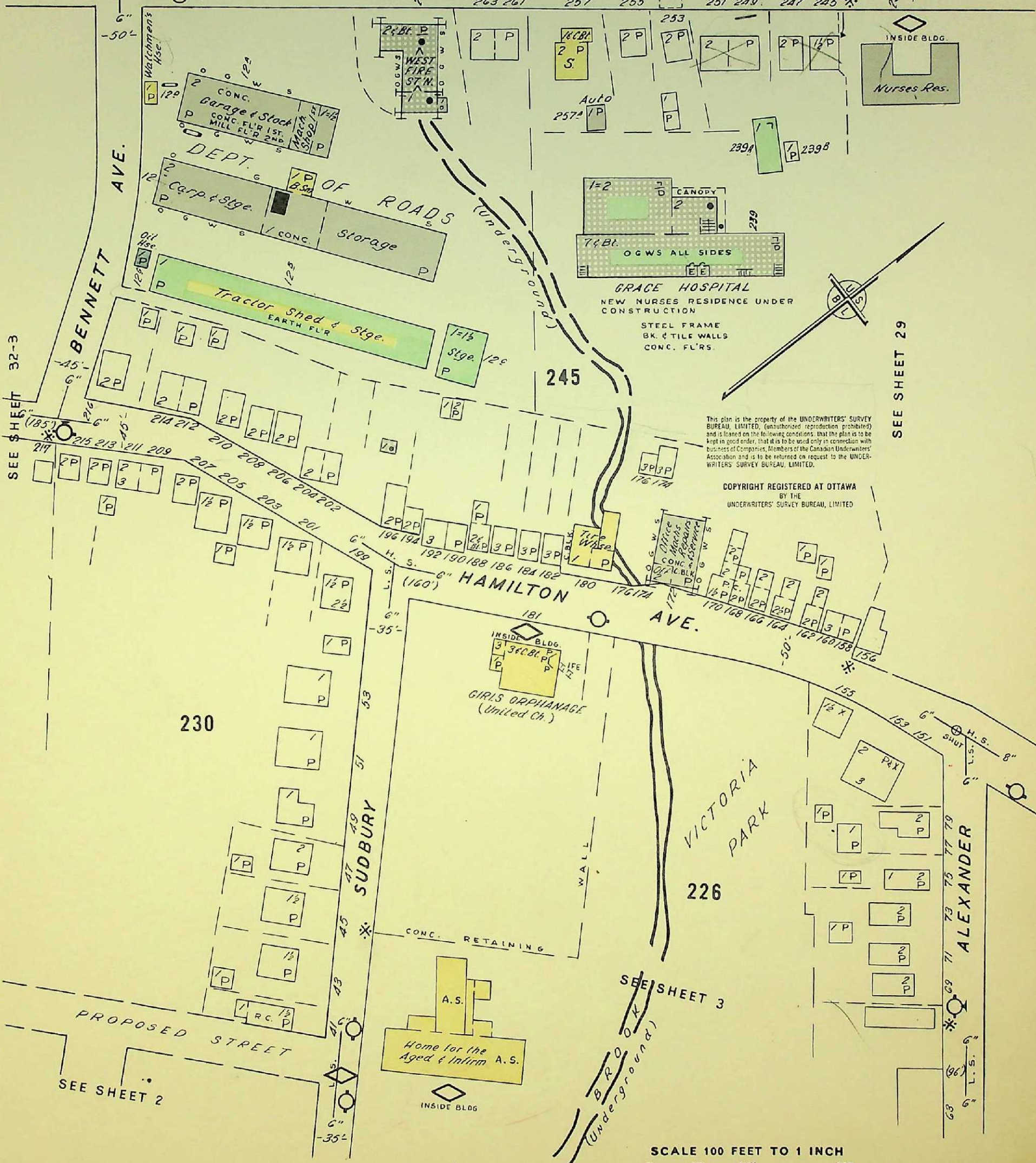
SCALE 100 FEET TO 1 INCH



SEE SHEET 2

LE MARCHANT ROAD

ST. JOHNS, N.F.L.D. - NOVEMBER 1963



SEE SHEET 32-3

SEE SHEET 29

This plan is the property of the UNDERWRITERS' SURVEY BUREAU, LIMITED, (unauthorized reproduction prohibited) and is loaned on the following conditions, that the plan is to be kept in good order, that it is to be used only in connection with business of Companies, Members of the Canadian Underwriters' Association and is to be returned on request to the UNDERWRITERS' SURVEY BUREAU, LIMITED.

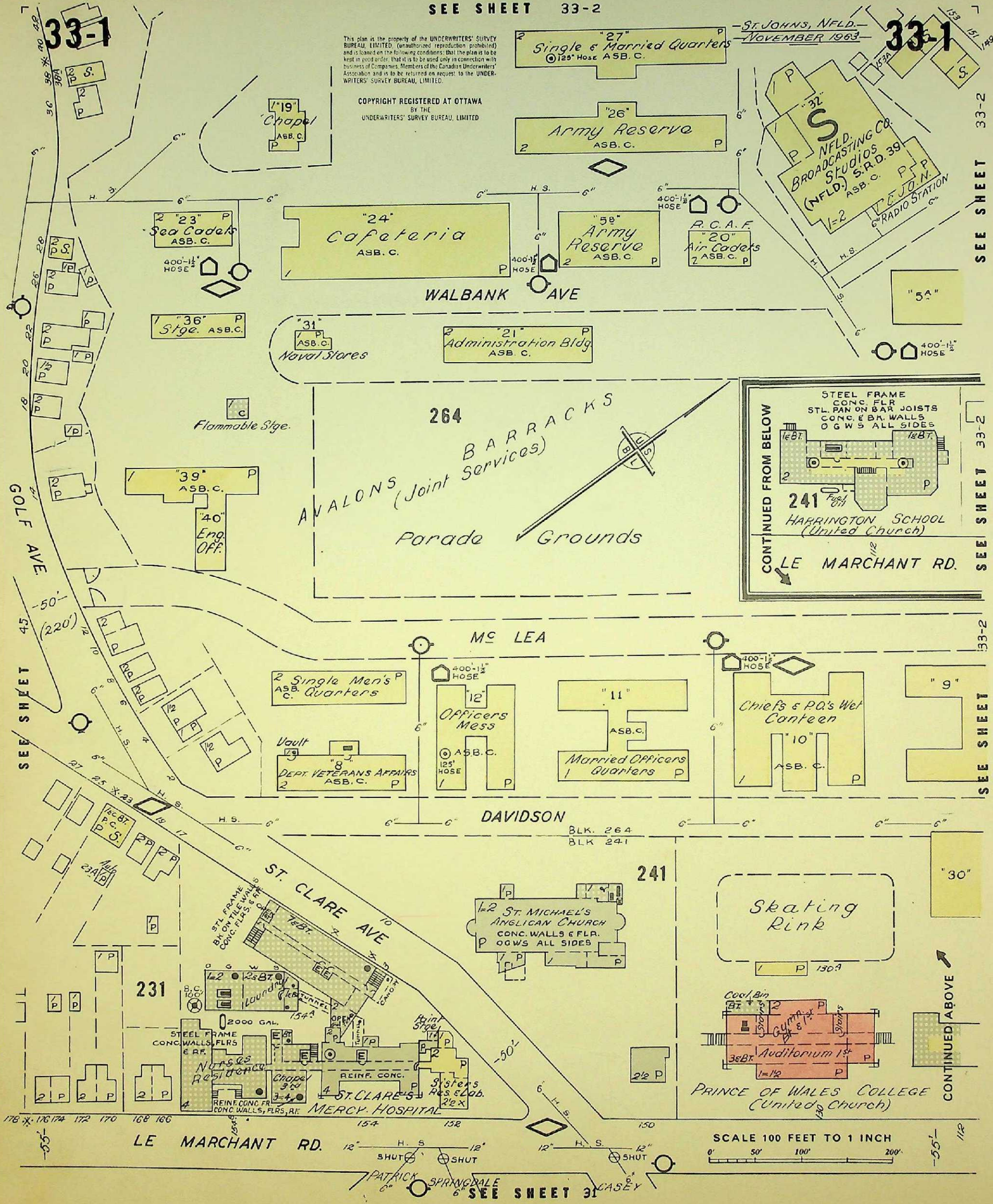
COPYRIGHT REGISTERED AT OTTAWA BY THE UNDERWRITERS' SURVEY BUREAU, LIMITED



This plan is the property of the UNDERWRITERS' SURVEY BUREAU, LIMITED. (Unauthorized reproduction prohibited) and is loaned on the following conditions: that the plan is to be kept in good order, that it is to be used only in connection with business of Companies, Members of the Canadian Underwriters' Association and is to be returned on request to the UNDERWRITERS' SURVEY BUREAU, LIMITED.

COPYRIGHT REGISTERED AT OTTAWA BY THE UNDERWRITERS' SURVEY BUREAU, LIMITED

ST. JOHNS, Nfld. NOVEMBER 1963



33-1

33-1

SEE SHEET 33-2

SEE SHEET 33-2

SEE SHEET 33-2

CONTINUED ABOVE

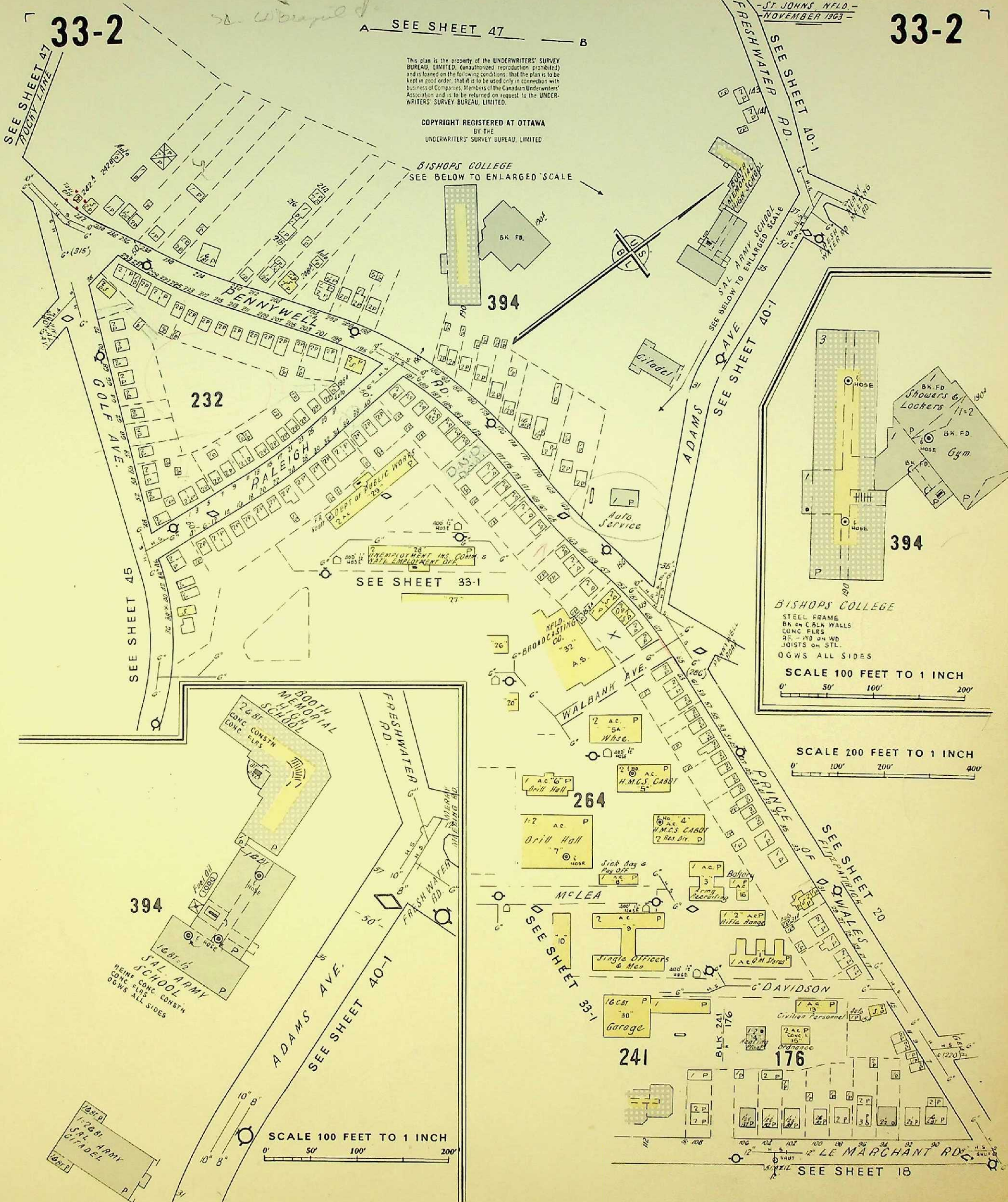


SEE SHEET 31

This plan is the property of the UNDERWRITERS' SURVEY BUREAU, LIMITED. (Unauthorized reproduction prohibited) and is loaned on the following conditions: that the plan is to be kept in good order, that it is to be used only in connection with business of Companies, Members of the Canadian Underwriters' Association and is to be returned on request to the UNDERWRITERS' SURVEY BUREAU, LIMITED.

COPYRIGHT REGISTERED AT OTTAWA BY THE UNDERWRITERS' SURVEY BUREAU, LIMITED

BISHOPS COLLEGE SEE BELOW TO ENLARGED SCALE



BISHOPS COLLEGE  
STEEL FRAME  
BK ON CONC WALLS  
CONC FLRS  
RF - 1/2" ON WD  
JOISTS ON STL.  
OGWS ALL SIDES  
SCALE 100 FEET TO 1 INCH  
0' 50' 100' 200'

SCALE 200 FEET TO 1 INCH  
0' 100' 200' 400'

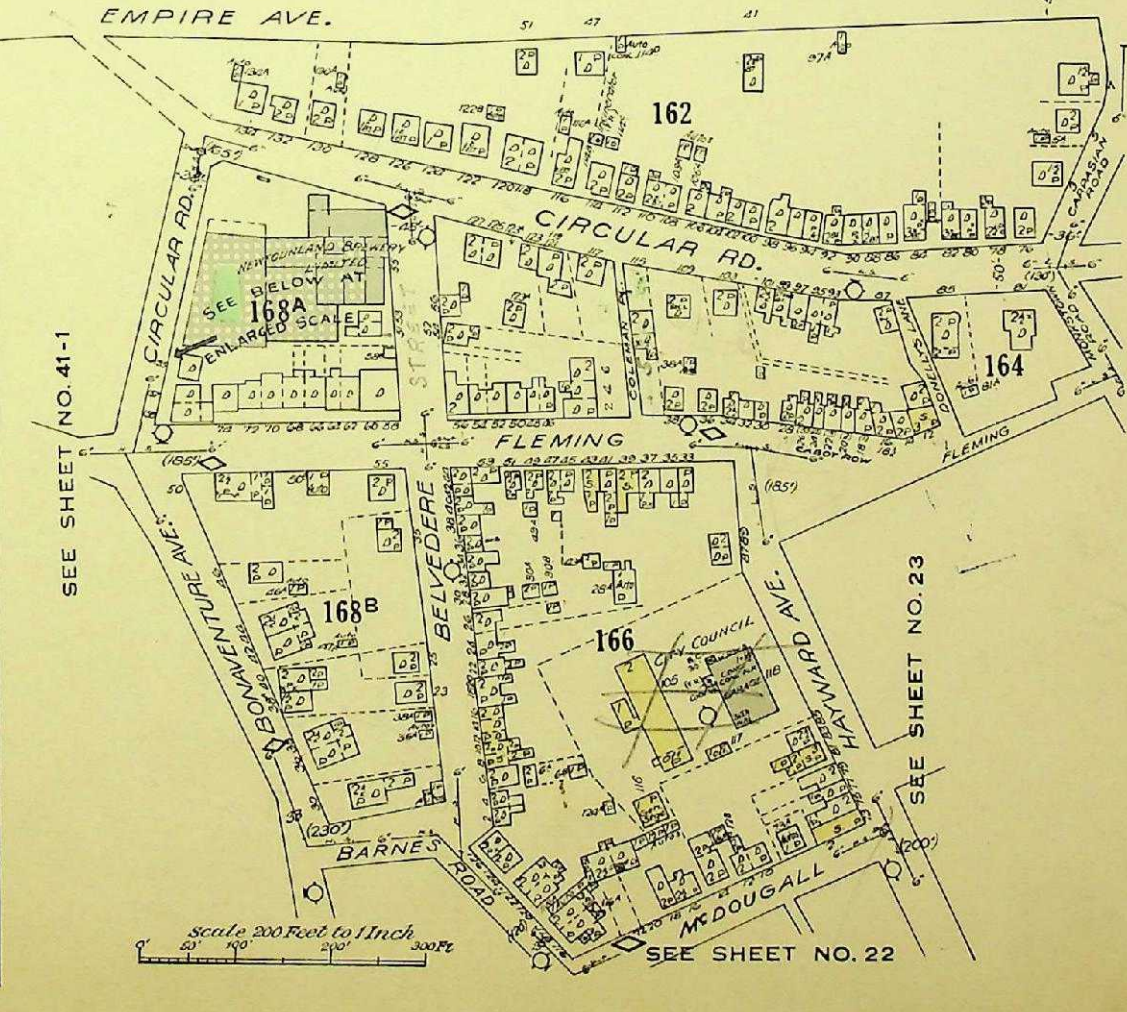
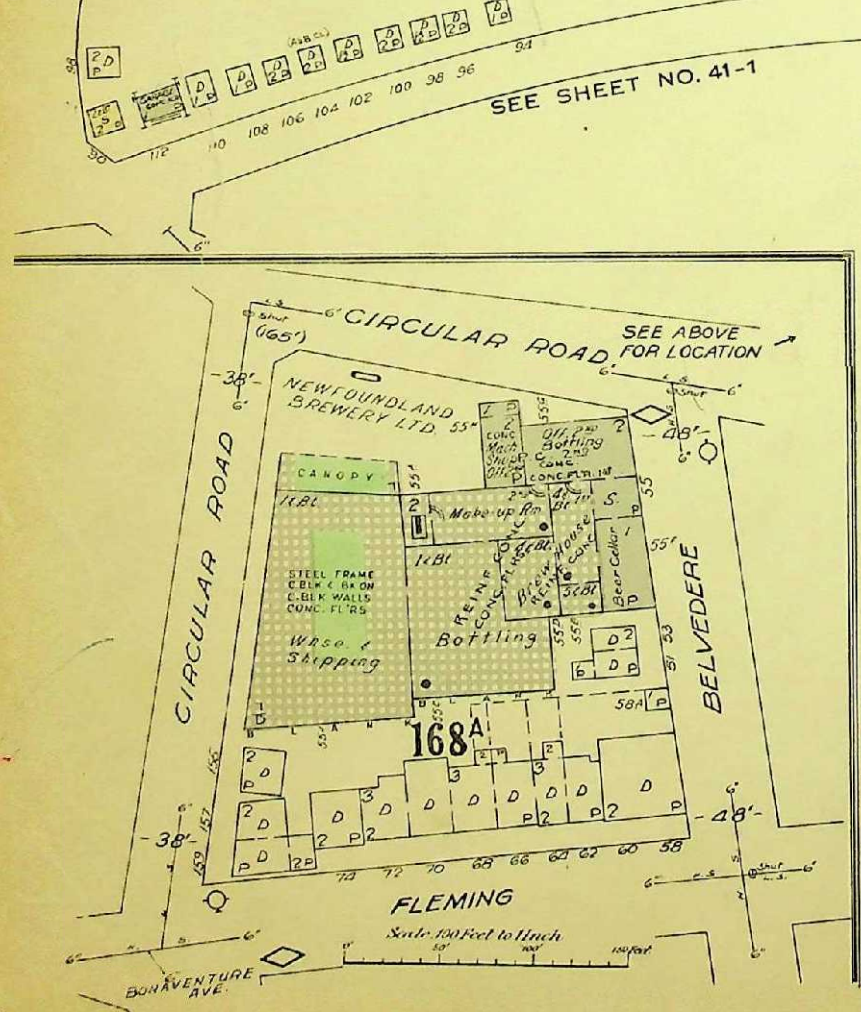
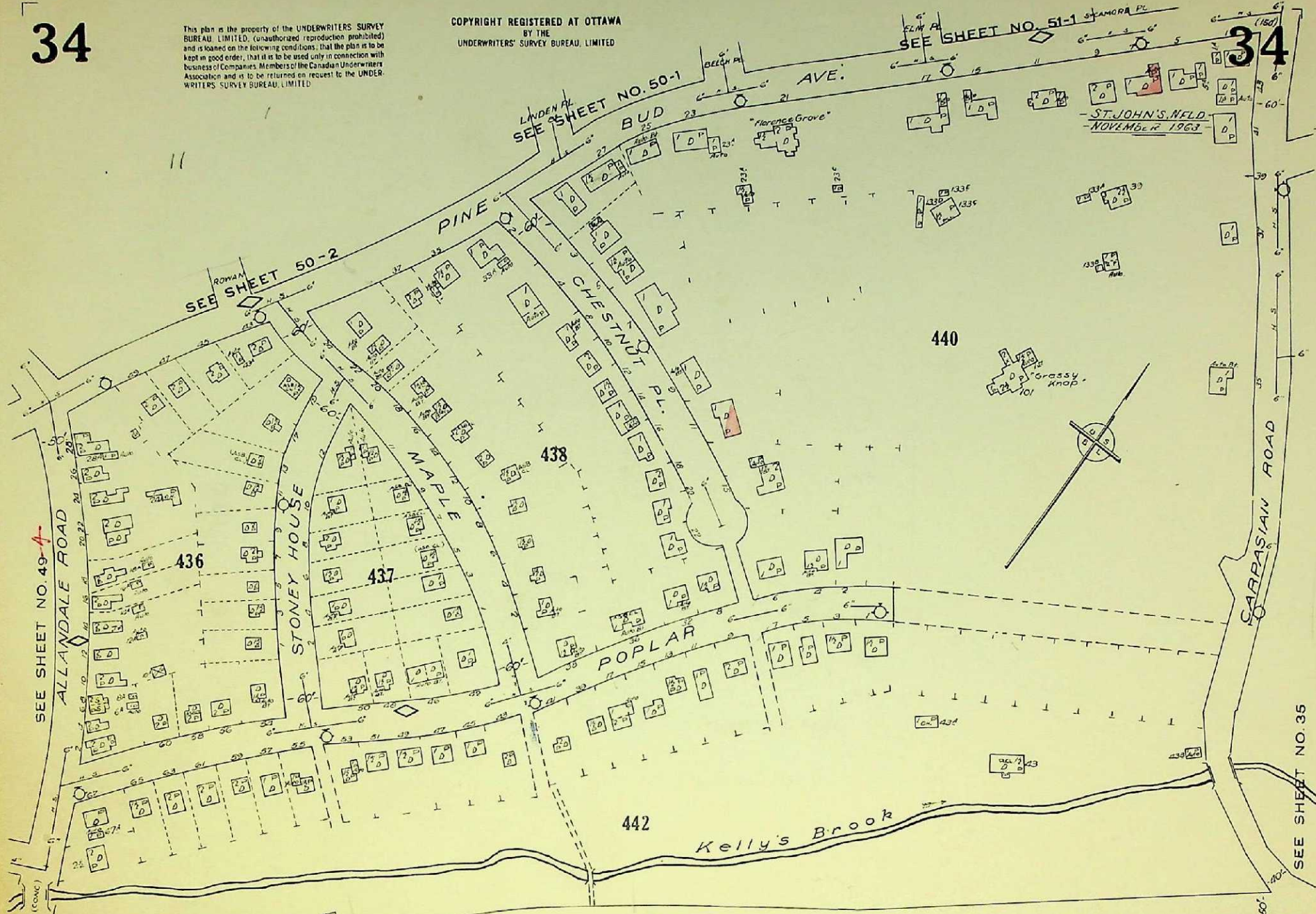
SCALE 100 FEET TO 1 INCH  
0' 50' 100' 200'



This plan is the property of the UNDERWRITERS SURVEY BUREAU, LIMITED. (Unauthorized reproduction prohibited) and is loaned on the following conditions, that the plan is to be kept in good order, that it is to be used only in connection with business of Companies Members of the Canadian Underwriters Association and is to be returned on request to the UNDERWRITERS SURVEY BUREAU, LIMITED.

COPYRIGHT REGISTERED AT OTTAWA BY THE UNDERWRITERS SURVEY BUREAU, LIMITED

SEE SHEET NO. 51-1 STAMORA PL.



Scale 200 Feet to 1 Inch



SEE SHEET NO. 51-1

SEE SHEET 51-1

SEE SHEET NO. 34

ST. JOHN'S N.F.D. - OCTOBER 1957

449

445

450

BASE BALL FIELD 260

262

161

158

130

110

This plan is the property of the UNDERWRITERS' SURVEY BUREAU, LIMITED, (unauthorized reproduction prohibited) and is loaned on the following conditions: that the plan is to be kept in good order, that it is to be used only in connection with business of Companies, Members of the Newfoundland Board of Insurance Underwriters and is to be returned on request to the UNDERWRITERS' SURVEY BUREAU, LIMITED, Toronto and Montreal.

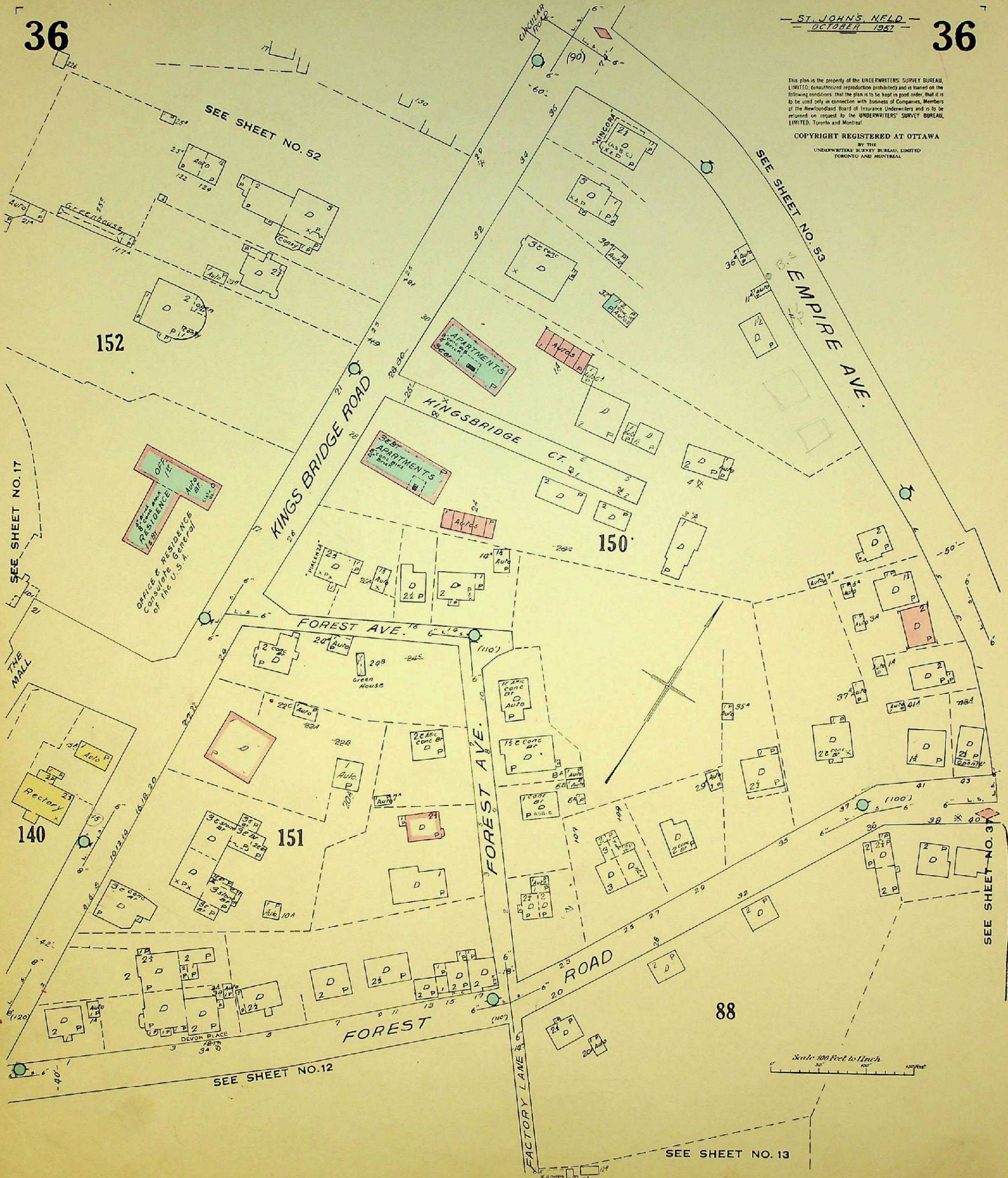
COPYRIGHT REGISTERED AT OTTAWA  
BY THE  
UNDERWRITERS' SURVEY BUREAU, LIMITED  
TORONTO AND MONTREAL

Scale 200 Feet to 1 Inch  
0' 50' 100' 200' 300'

SEE SHEET NO. 23

This plan is the property of the UNDERWRITERS' SURVEY BUREAU, LIMITED. (reproduced reproduction prohibited) and is based on the following conditions: that the plan is to be kept in good order, that it is to be used only in connection with business of Companies, Members of the Newfoundland Board of Insurance Underwriters and is to be returned on request to the UNDERWRITERS' SURVEY BUREAU, LIMITED, Toronto and Montreal.

COPYRIGHT REGISTERED AT OTTAWA  
BY THE  
UNDERWRITERS' SURVEY BUREAU, LIMITED  
TORONTO AND MONTREAL



152

150

140

151

88

SEE SHEET NO. 17

SEE SHEET NO. 52

SEE SHEET NO. 53

SEE SHEET NO. 37

SEE SHEET NO. 12

SEE SHEET NO. 13

Scale 100 feet to 1 inch

This plan is the property of the UNDERWRITERS' SURVEY BUREAU, LIMITED, (unauthorized reproduction prohibited) and is loaned on the following conditions: that the plan is to be kept in good order, that it is to be used only in connection with business of Companies, Members of the Newfoundland Board of Insurance Underwriters and is to be returned on request to the UNDERWRITERS' SURVEY BUREAU, LIMITED, Toronto and Montreal.  
COPYRIGHT REGISTERED AT OTTAWA  
BY THE  
UNDERWRITERS' SURVEY BUREAU, LIMITED  
TORONTO AND MONTREAL

CHURCH OF ENGLAND CEMETERY



149

PENITENTIARY



Concrete Wall 20' High



AWO 120' x 85'

SEE SHEET NO. 36  
EMPIRE AVE.

FOREST ROAD

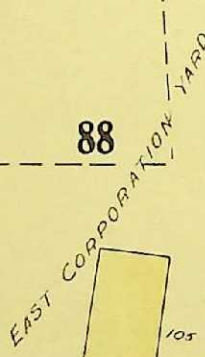


148

ROAD

SEE SHEET NO. 36

88

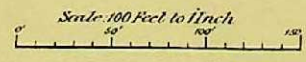


QUIDIVIDI

147

ST. JOHN'S GENERAL HOSPITAL  
ORTHOPAEDIC DIVISION.

SEE SHEET 13  
CAVELL AVE. S.D.



No 1

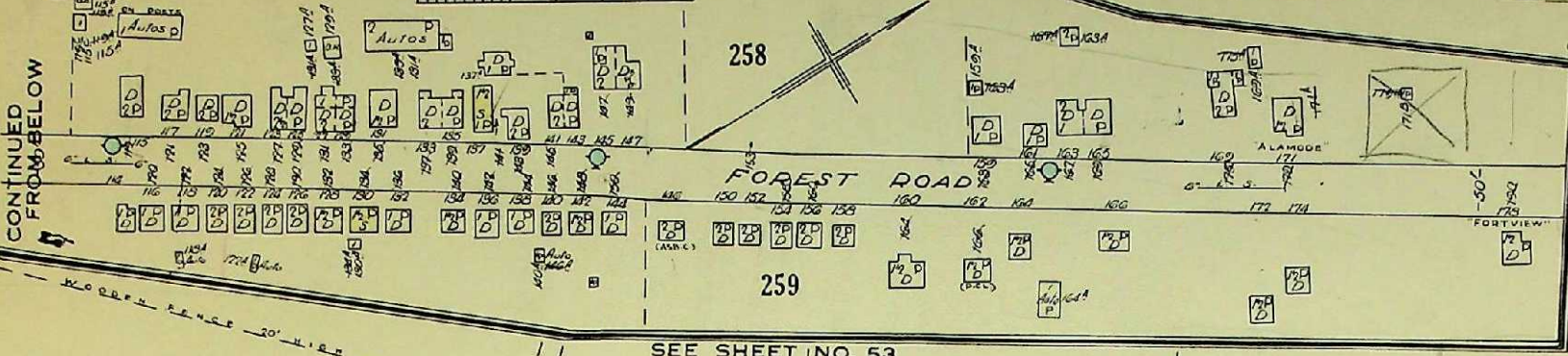
SEE SHEET NO. 38

Scale 200 Feet to Inch

Quiddividi Lake

Lakeside Boal House  
 ST. JOHN'S N.E.L.D. - 1954  
 OCTOBER, 1957 - 50  
**258A** ST. JOHN'S REGATTA COMMITTEE  
 (O.B. 258)

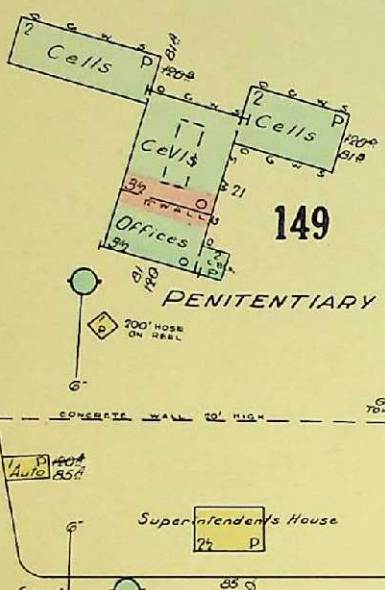
CONTINUED FROM BELOW



SEE SHEET NO. 53

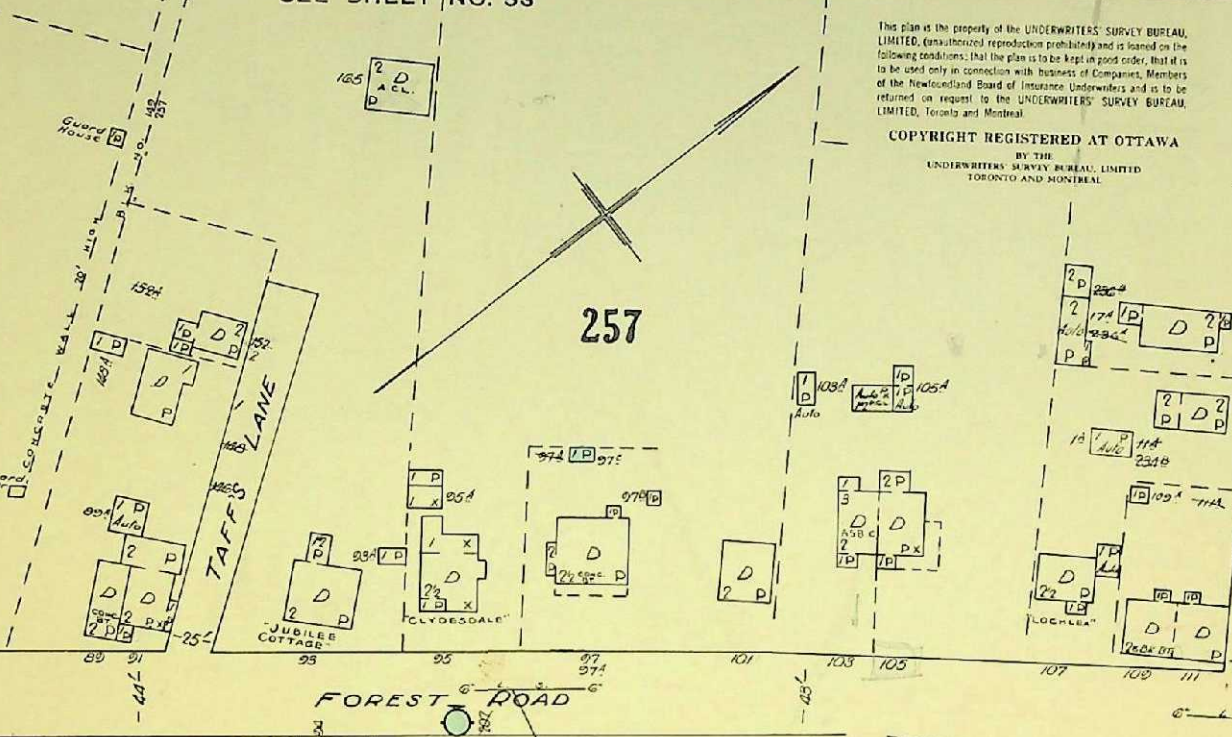
This plan is the property of the UNDERWRITERS' SURVEY BUREAU, LIMITED, (amalgamated reproduction prohibited) and is loaned on the following conditions: that the plan is to be kept in good order, that it is to be used only in connection with business of Companies, Members of the Newfoundland Board of Insurance Underwriters and is to be returned on request to the UNDERWRITERS' SURVEY BUREAU, LIMITED, Toronto and Montreal.

COPYRIGHT REGISTERED AT OTTAWA  
 BY THE  
 UNDERWRITERS' SURVEY BUREAU, LIMITED  
 TORONTO AND MONTREAL

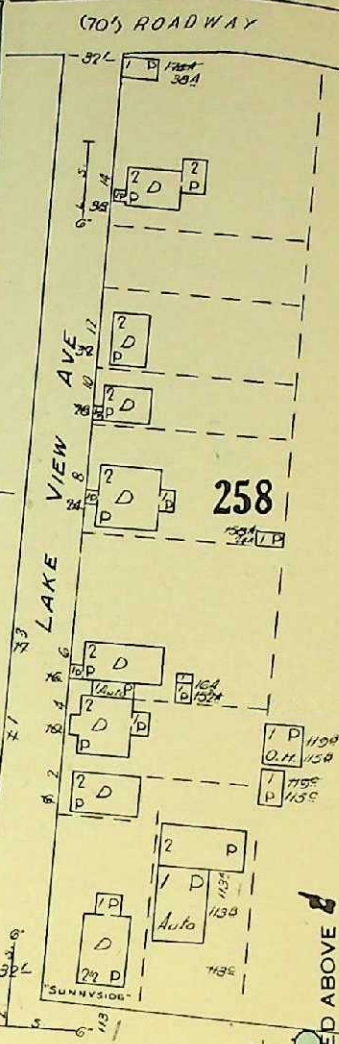


149

PENITENTIARY



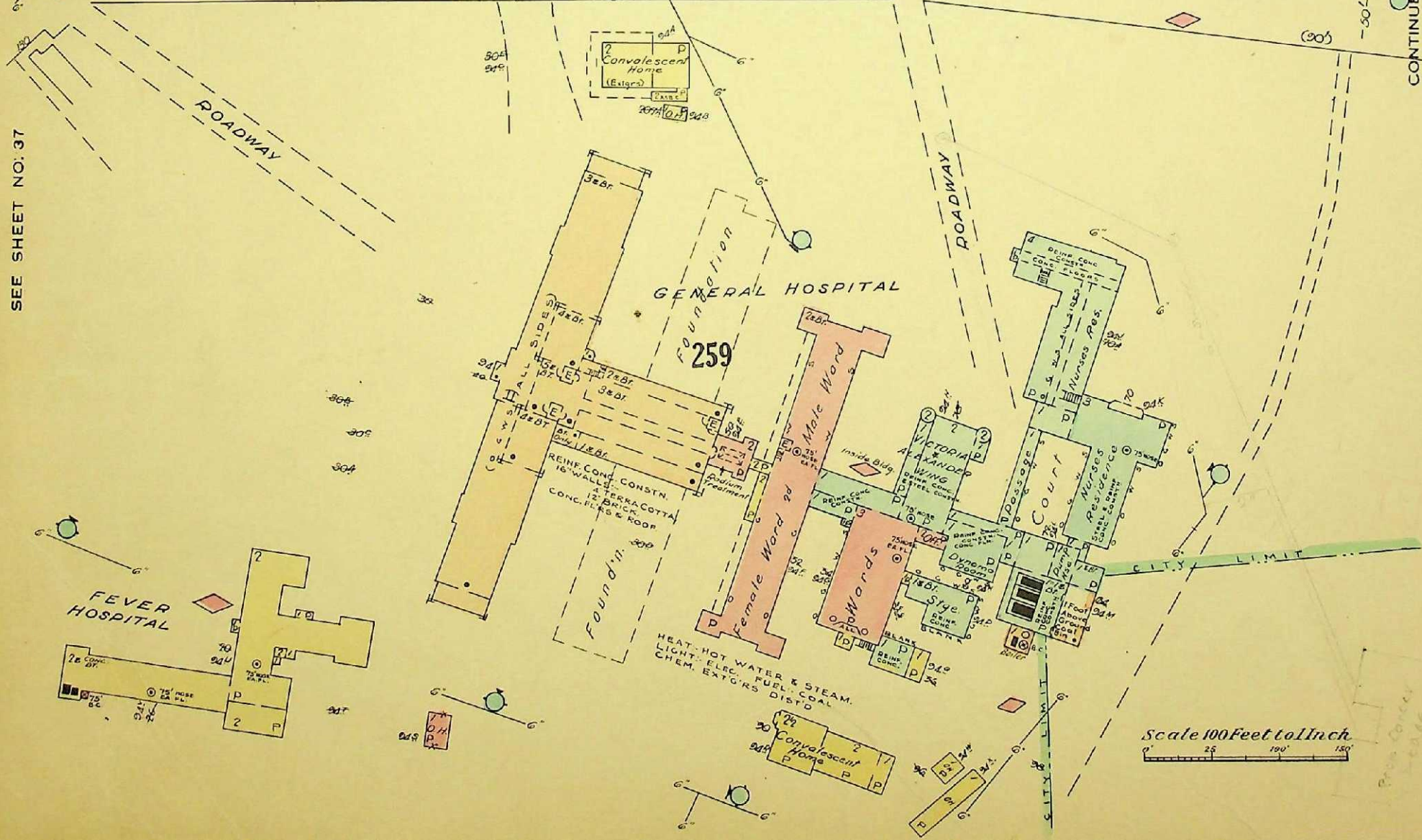
257



258

CONTINUED ABOVE

SEE SHEET NO. 37



GENERAL HOSPITAL

259

FEVER HOSPITAL

Scale 100 Feet to Inch

39-1

This plan is the property of the UNDERWRITERS' SURVEY BUREAU, LIMITED, (Unauthorized reproduction prohibited) and is loaned on the following conditions: that it is to be used only in connection with business of Companies, Members of the Canadian Underwriters' Association and is to be returned on request to the UNDERWRITERS' SURVEY BUREAU, LIMITED.

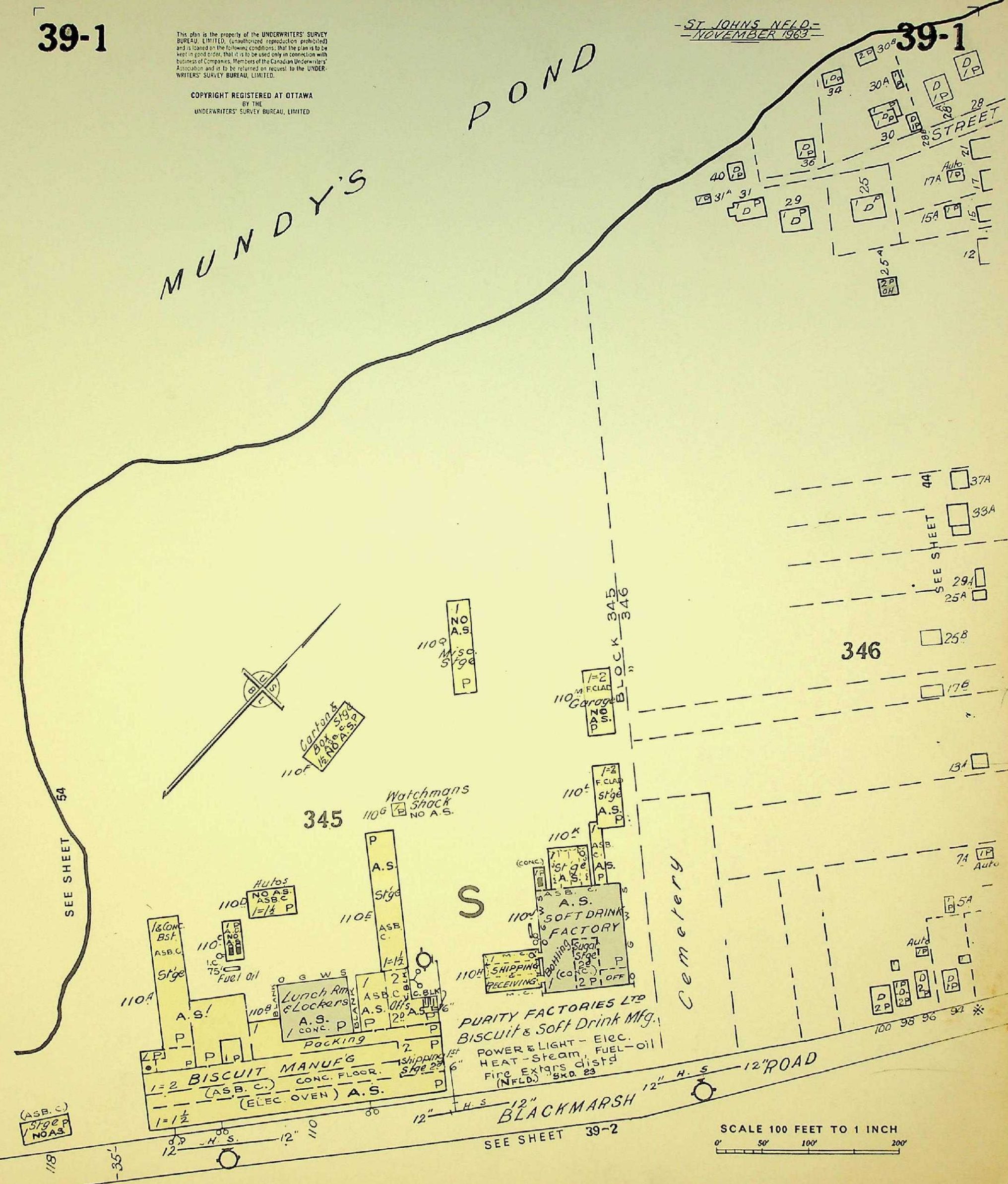
COPYRIGHT REGISTERED AT OTTAWA BY THE UNDERWRITERS' SURVEY BUREAU, LIMITED

- ST. JOHNS N.F.L.D. -  
- NOVEMBER 1963 -

39-1

POND

MUNDY'S



SEE SHEET 54

SEE SHEET 29, 25A

346

SEE SHEET 39-2

SCALE 100 FEET TO 1 INCH

39-2

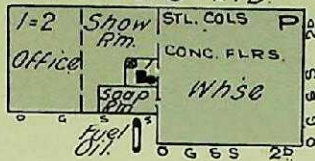
SEE SHEET 39-1

-ST. JOHN'S N.F.D.-  
-NOVEMBER 1963-

39-2

BLACKMARSH ROAD

SANITARY PRODUCTS LTD.

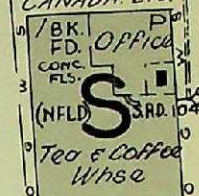


335

A. E. HICKMAN CO. LTD.  
INDUSTRIAL ENGINE DIV.



BROOKE BOND CANADA LTD.



SEE SHEET 57

57

SEE SHEET 57

ALBANY PLACE

This plan is the property of the UNDERWRITERS' SURVEY BUREAU, LIMITED. (Unauthorized reproduction prohibited) and is loaned on the following conditions: that the plan is to be kept in good order, that it is to be used only in connection with business of Companies, Members of the Canadian Underwriters' Association and is to be returned on request to the UNDERWRITERS' SURVEY BUREAU, LIMITED.

COPYRIGHT REGISTERED AT OTTAWA  
BY THE  
UNDERWRITERS' SURVEY BUREAU, LIMITED

39-3

335A

PROP. STREET

SEE SHEET 57

ALBANY

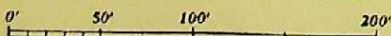


HAMILTON AVE.

AVE.

SHAW'S  
SEE SHEET 28-1

SCALE 100 FEET TO 1 INCH





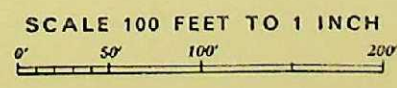
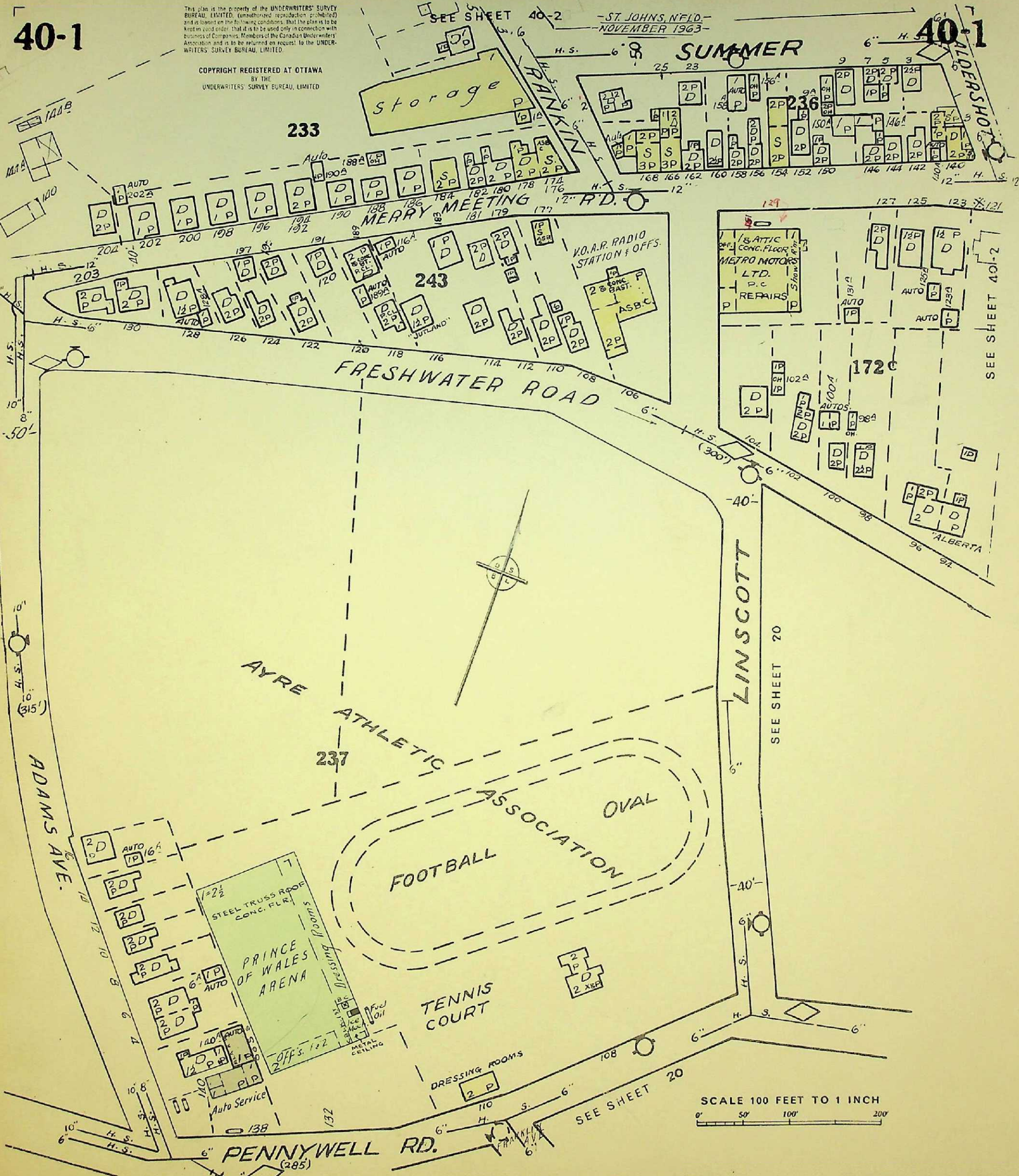
40-1

This plan is the property of the UNDERWRITERS' SURVEY BUREAU, LIMITED. (Unauthorized reproduction prohibited) and is loaned on the following conditions: That the plan is to be used only in connection with business of Companies, Members of the Canadian Underwriters' Association and is to be returned on request to the UNDERWRITERS' SURVEY BUREAU, LIMITED.

COPYRIGHT REGISTERED AT OTTAWA BY THE UNDERWRITERS' SURVEY BUREAU, LIMITED

ST. JOHNS, N.F.L.D. - NOVEMBER 1963

40-1



SCALE 100 FEET TO 1 INCH

SEE SHEET 33-2

SEE SHEET 40-2

SEE SHEET 40-2

SEE SHEET 70

SEE SHEET 20

ADAMS AVE.

FRESHWATER ROAD

LINSCOTT

AYRE

ATHLETIC ASSOCIATION

FOOTBALL OVAL

TENNIS COURT

PRINCE OF WALES ARENA

Storage

MERRY MEETING

W.O.A.P. RADIO STATION & OFFS.

METRO MOTORS LTD. P.C. REPAIRS

STEEL TRUSS ROOF CONC. FLR.

DRESSING ROOMS

Auto Service

PENNYWELL RD.

233

243

172C

237

203

202

201

200

199

198

197

196

195

194

193

192

191

204

203

202

201

200

199

198

197

196

195

194

193

192

203

202

201

200

199

198

197

196

195

194

193

192

191

203

202

201

200

199

198

197

196

195

194

193

192

191

203

202

201

200

199

198

197

196

195

194

193

192

191

203

202

201

200

199

198

197

196

195

194

193

192

191

203

202

201

200

199

198

197

196

195

194

193

192

191

203

202

201

200

199

198

197

196

195

194

193

192

191

203

202

201

200

199

198

197

196

195

194

193

192

191

203

202

201

200

199

198

197

196

195

194

193

192

191

203

202

201

200

199

198

197

196

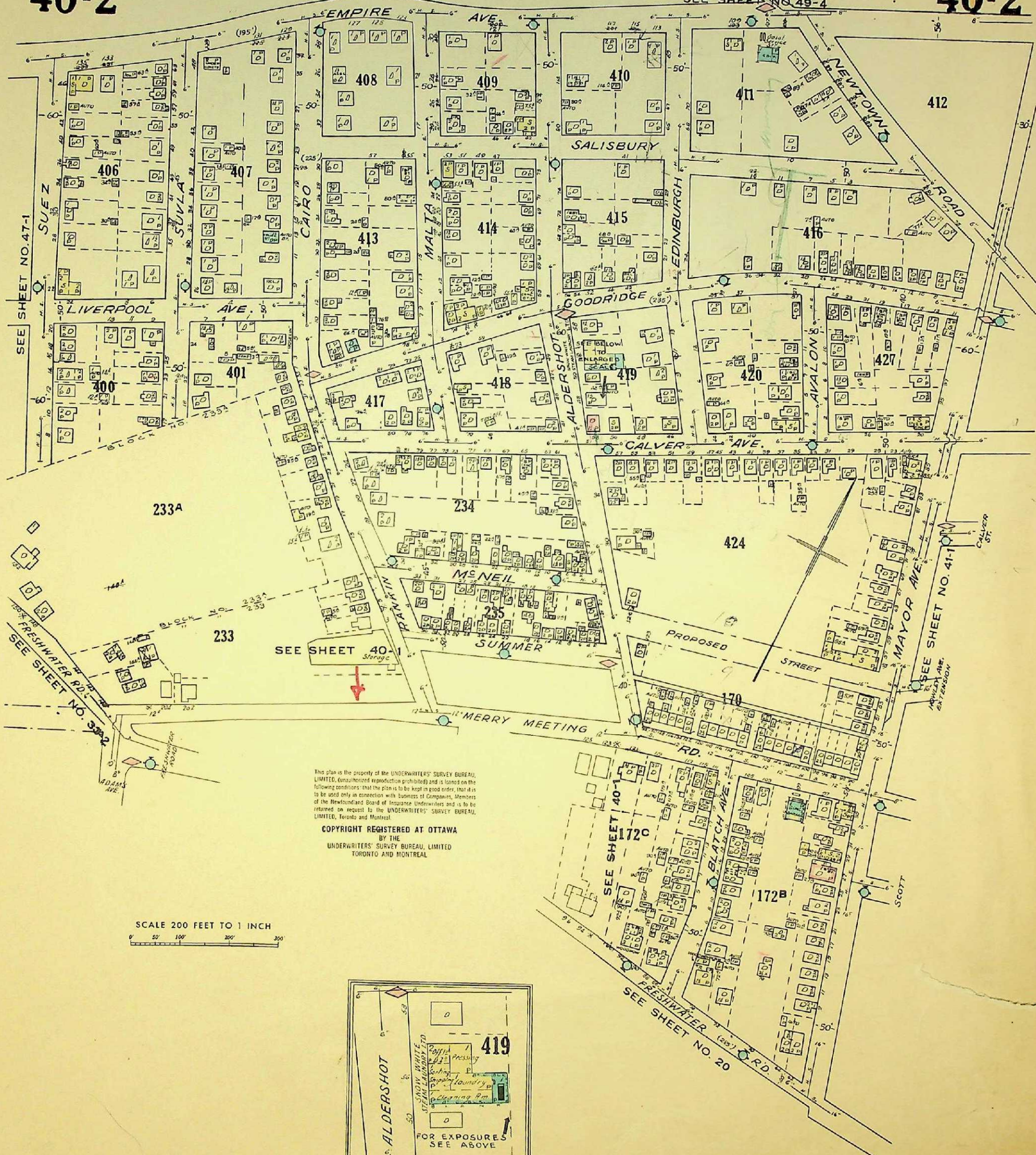
195

194

193

192


191



This plan is the property of the UNDERWRITERS' SURVEY BUREAU, LIMITED, (Unauthorized reproduction prohibited) and is loaned on the following conditions: that the plan is to be kept in good order, that it is to be used only in connection with business of Companies, Members of the Newfoundland Board of Insurance Underwriters and is to be returned on request to the UNDERWRITERS' SURVEY BUREAU, LIMITED, Toronto and Montreal.

COPYRIGHT REGISTERED AT OTTAWA  
BY THE  
UNDERWRITERS' SURVEY BUREAU, LIMITED  
TORONTO AND MONTREAL

SCALE 200 FEET TO 1 INCH



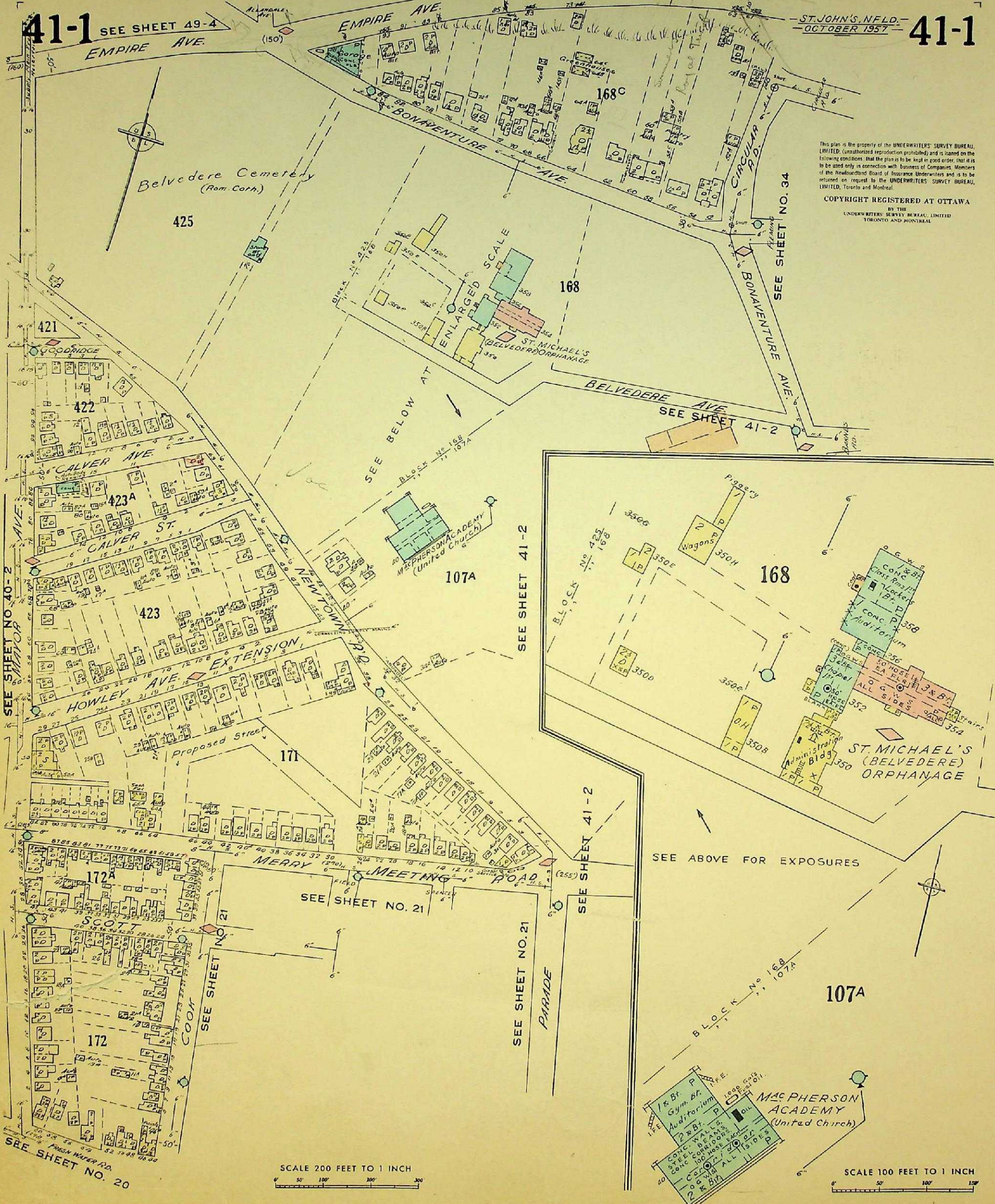
41-1 SEE SHEET 49-4

41-1


This plan is the property of the UNDERWRITERS' SURVEY BUREAU, LIMITED. (Unauthorized reproduction prohibited) and is loaned on the following conditions that the plan is to be kept in good order, that it is to be used only in connection with business of Companies, Members of the Newfoundland Board of Insurance Underwriters and is to be returned on request to the UNDERWRITERS' SURVEY BUREAU, LIMITED, Toronto and Montreal.

COPYRIGHT REGISTERED AT OTTAWA

BY THE UNDERWRITERS' SURVEY BUREAU, LIMITED TORONTO AND MONTREAL



SCALE 200 FEET TO 1 INCH

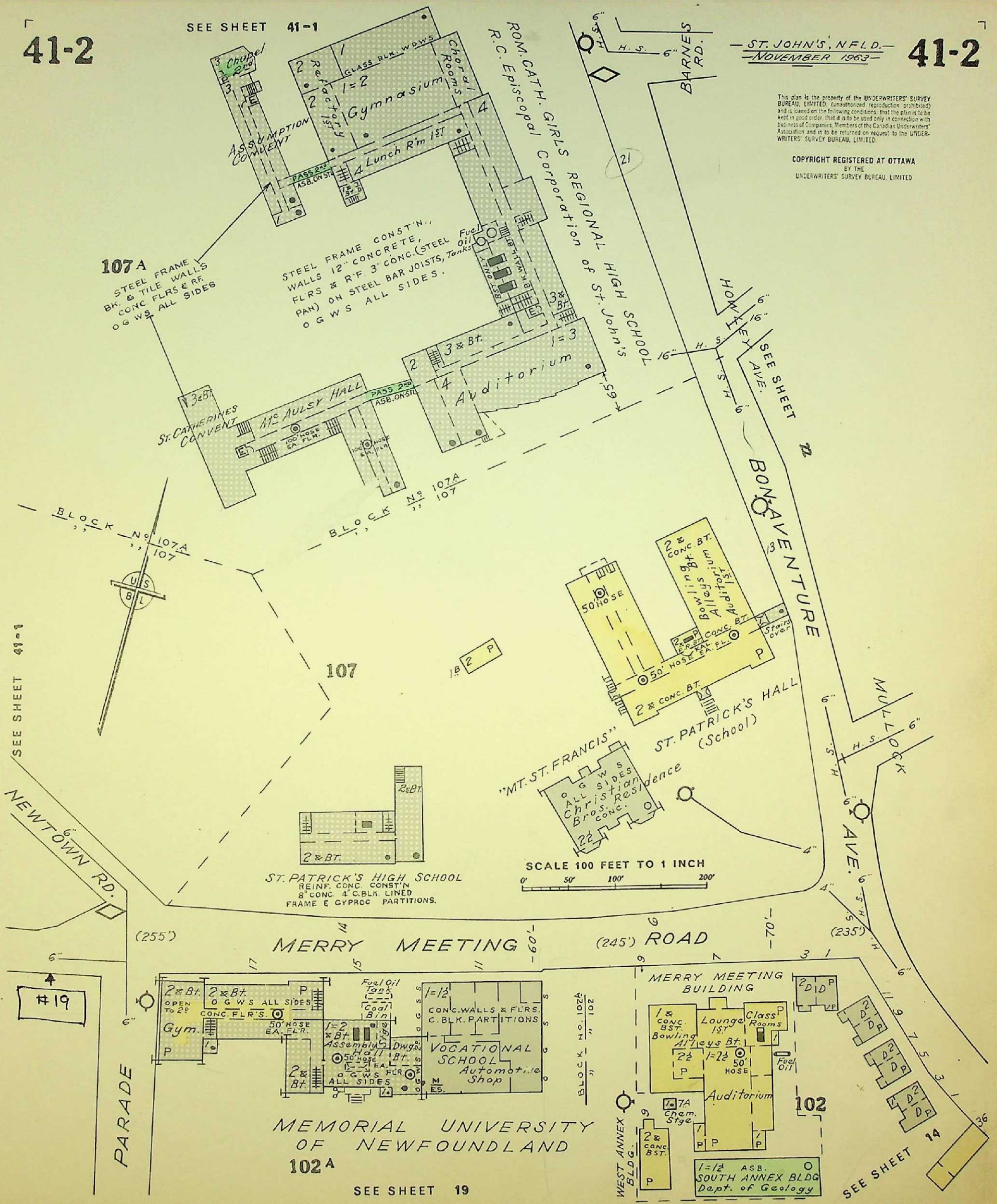


SCALE 100 FEET TO 1 INCH



This plan is the property of the UNDERWRITERS' SURVEY BUREAU, LIMITED. (Unauthorized reproduction prohibited) and is loaned on the following conditions: that the plan is to be kept in good order, that it is to be used only in connection with business of Companies, Members of the Canadian Underwriters' Association and is to be returned on request to the UNDERWRITERS' SURVEY BUREAU, LIMITED.

COPYRIGHT REGISTERED AT OTTAWA BY THE UNDERWRITERS' SURVEY BUREAU, LIMITED



SEE SHEET 41-1

SEE SHEET

SEE SHEET

This plan is the property of the UNDERWRITERS' SURVEY BUREAU, LIMITED. (Unauthorized reproduction prohibited) and is loaned on the following conditions: that the plan is to be kept in good order, that it is to be used only in connection with business of Companies, Members of the Canadian Underwriters' Association and is to be returned on request to the UNDERWRITERS' SURVEY BUREAU, LIMITED.

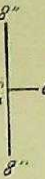
COPYRIGHT REGISTERED AT OTTAWA BY THE UNDERWRITERS' SURVEY BUREAU, LIMITED

ST JOHN'S, N.F.L.D. - NOVEMBER 1963

BROWNING HARVEY LTD.

CONTINUED BELOW

125



ROPE WALK RD. NO A.S. W

COLONIAL CORDAGE CO. LTD. (N.F.L.D.) S.R.D. 22

POWER: ELEC. - HEAT: STEAM - FUEL: OIL



SEE SHEET 54

ROPE WALK ROAD SEE SHEET 44

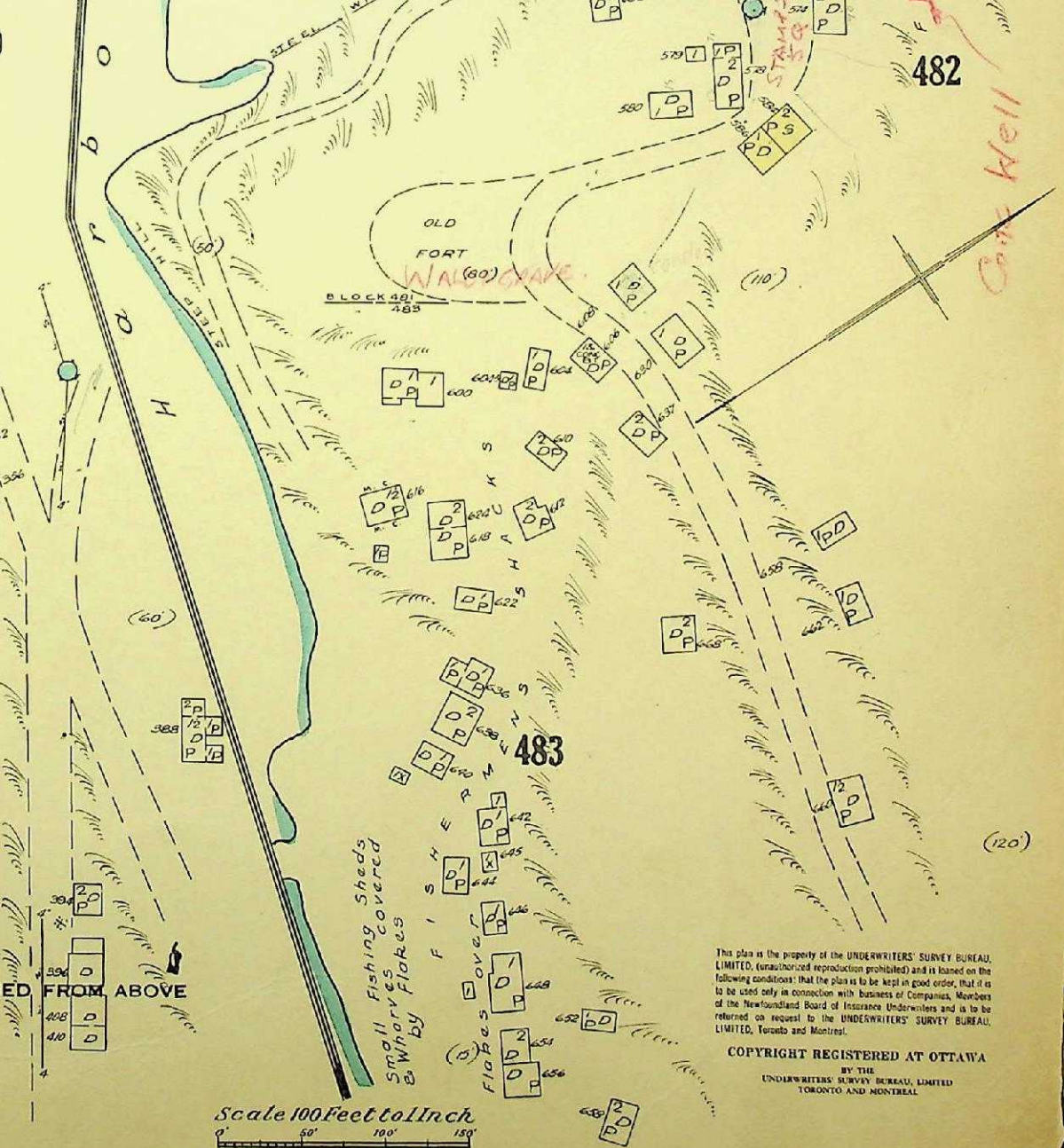
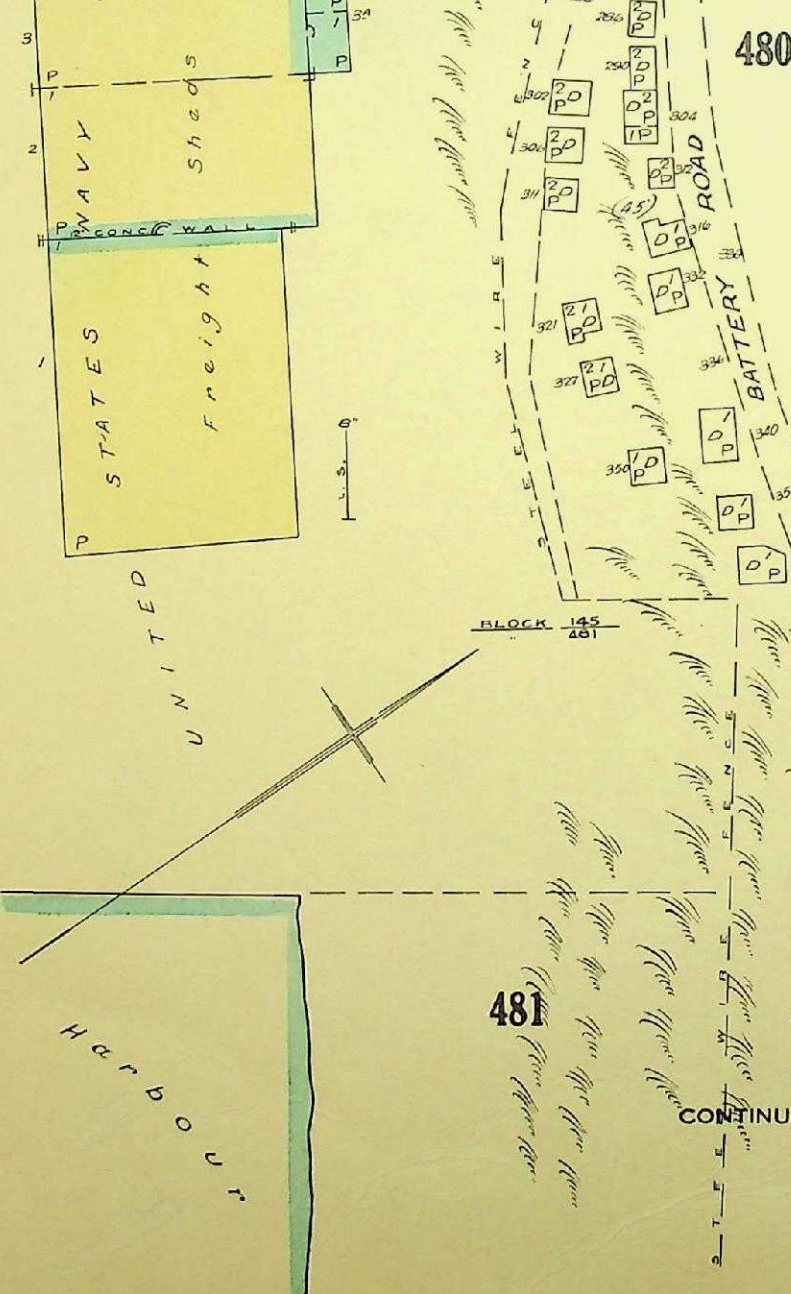
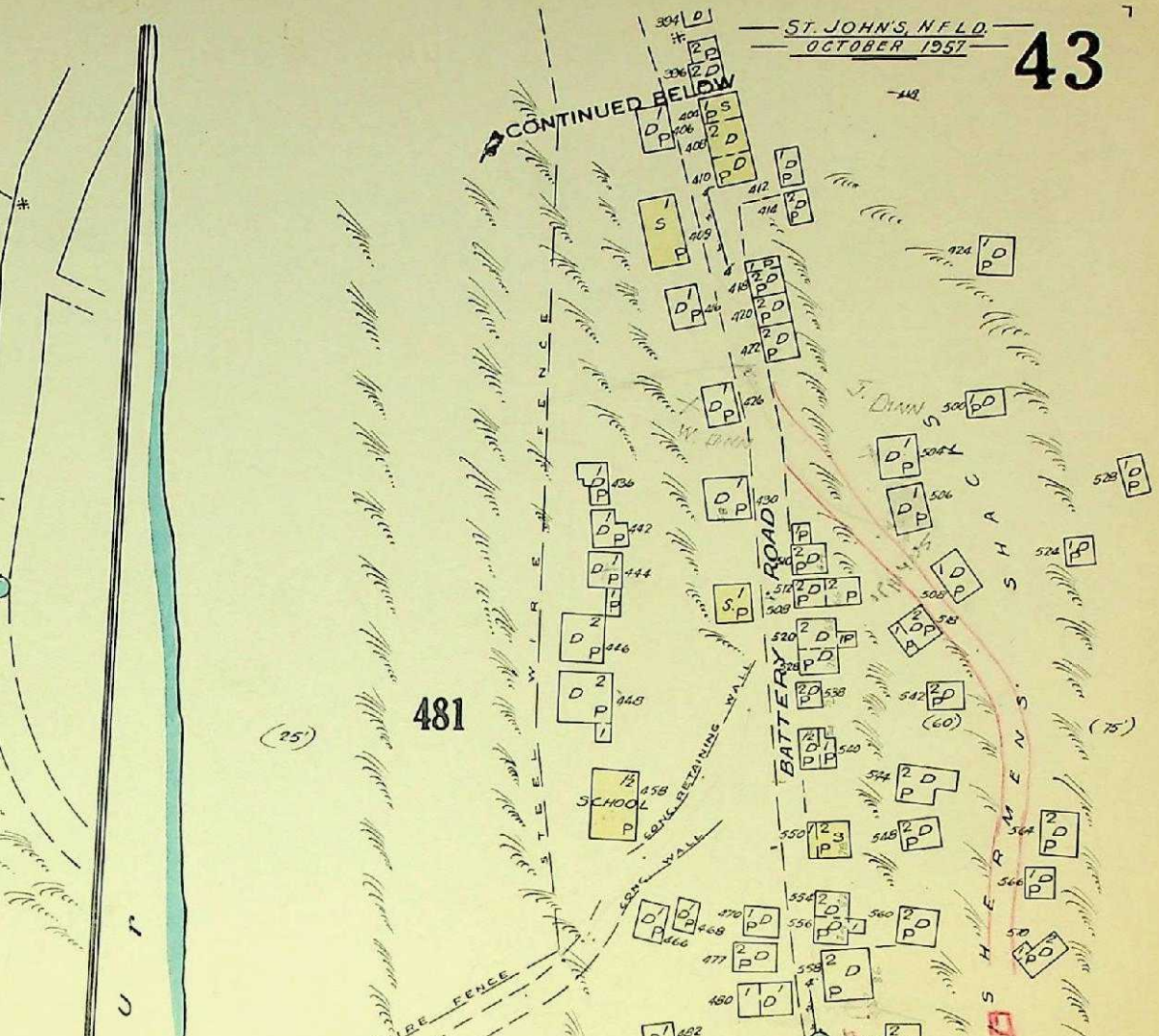
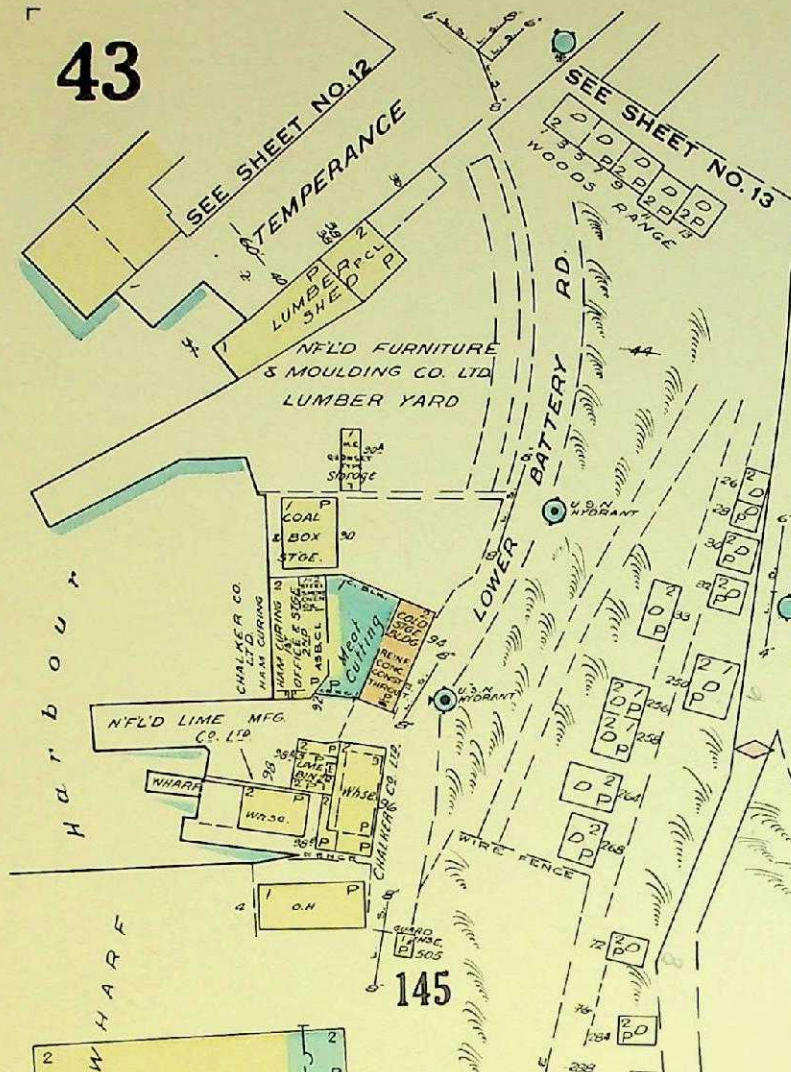


H.H. MARSHALL LTD. (N.F.L.D.) S.R.D. 150 Wholesale News Dealers STEEL FRAME BK ON C.BLK. WALLS CONC FLRO

BROWNING HARVEY LTD. Bottling Plant (N.F.L.D.) S.R.D. 14G



CONTINUED FROM ABOVE



481

481

480

482

483

CONTINUED FROM ABOVE

Scale 100 Feet to 1 Inch

This plan is the property of the UNDERWRITERS' SURVEY BUREAU, LIMITED, (unauthorized reproduction prohibited) and is loaned on the following conditions: that the plan is to be kept in good order, that it is to be used only in connection with business of Companies, Members of the Newfoundland Board of Insurance Underwriters and is to be returned on request to the UNDERWRITERS' SURVEY BUREAU, LIMITED, Toronto and Montreal.

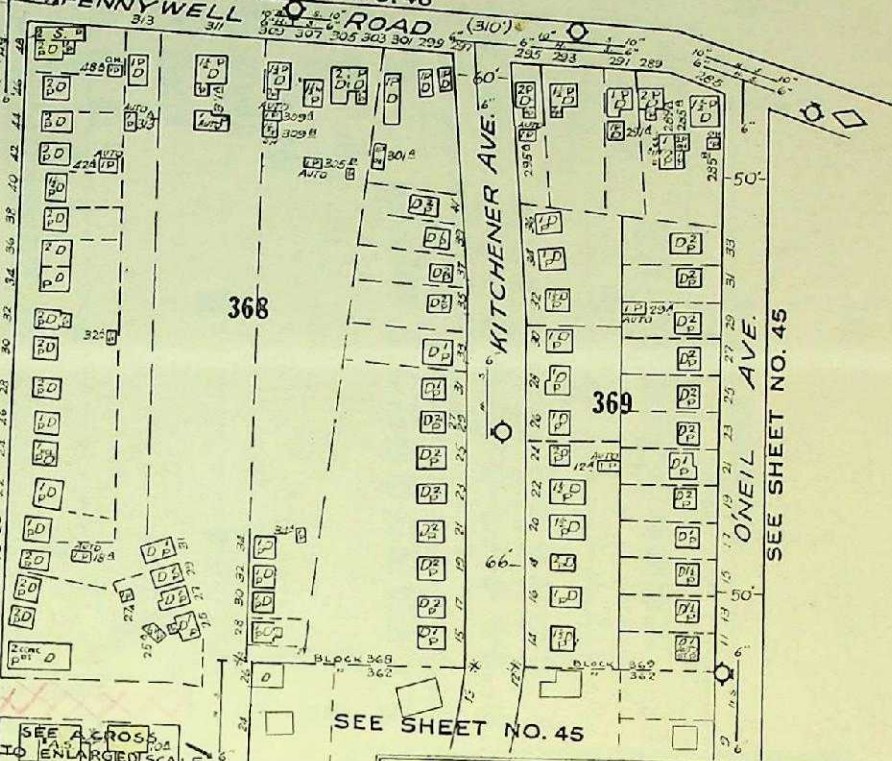
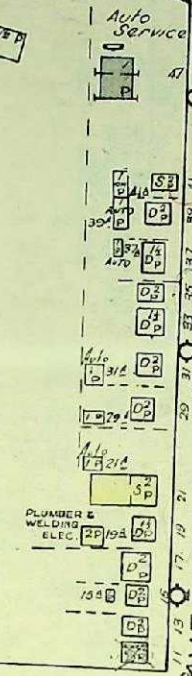
COPYRIGHT REGISTERED AT OTTAWA  
BY THE  
UNDERWRITERS' SURVEY BUREAU, LIMITED  
TORONTO AND MONTREAL

This plan is the property of the UNDERWRITERS' SURVEY BUREAU, LIMITED, (unauthorized reproduction prohibited) and is loaned on the following conditions: that the plan is to be kept in good order, that it is to be used only in connection with business of Companies Members of the Canadian Underwriters' Association and is to be returned on request to the UNDERWRITERS' SURVEY BUREAU, LIMITED.

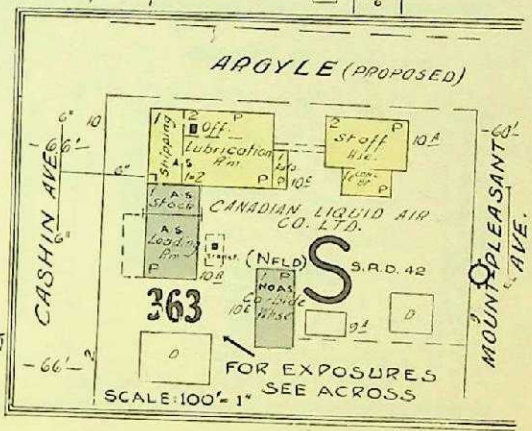
COPYRIGHT REGISTERED AT OTTAWA  
BY THE  
UNDERWRITERS' SURVEY BUREAU, LIMITED

SEE SHEET NO. 46

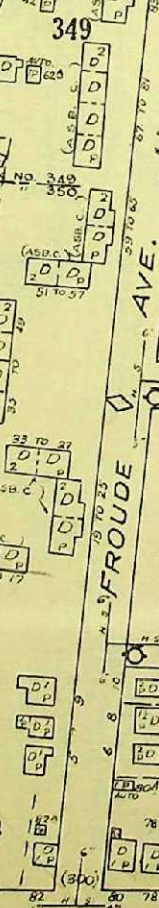
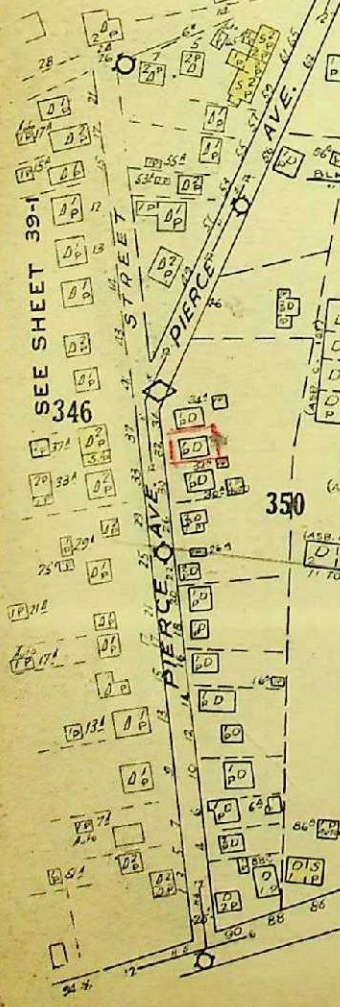
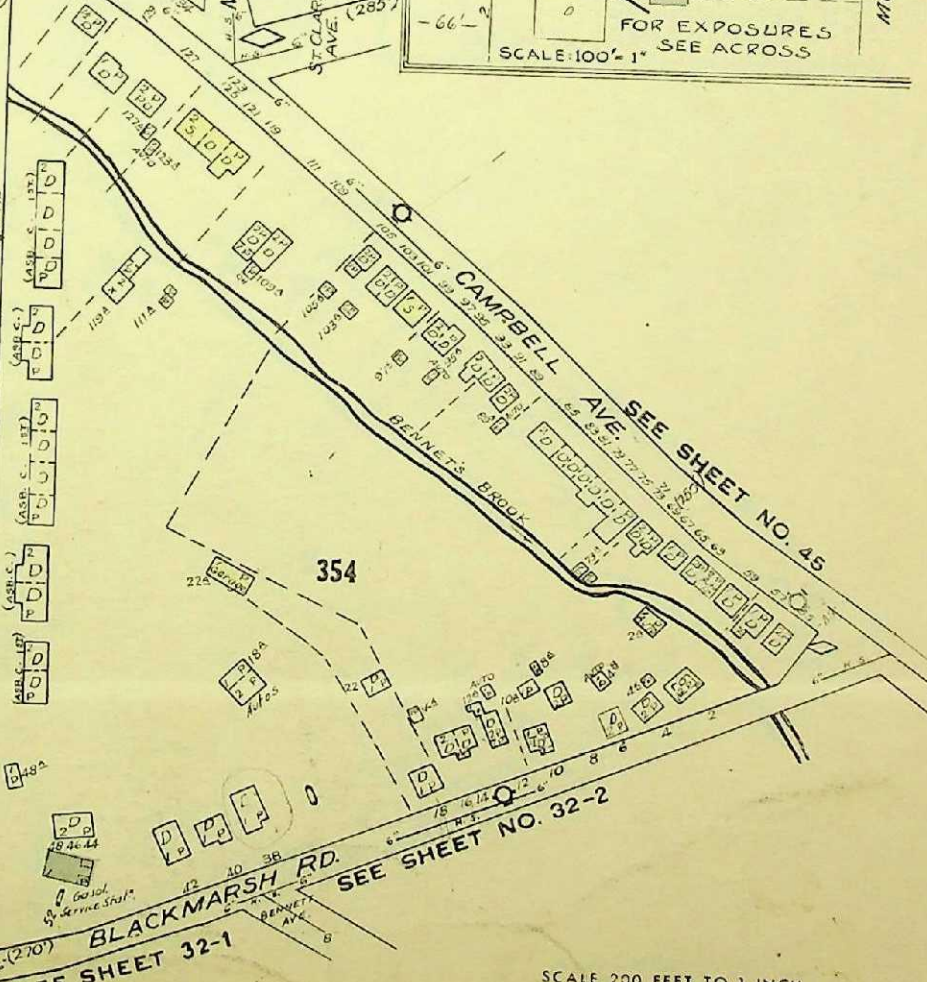
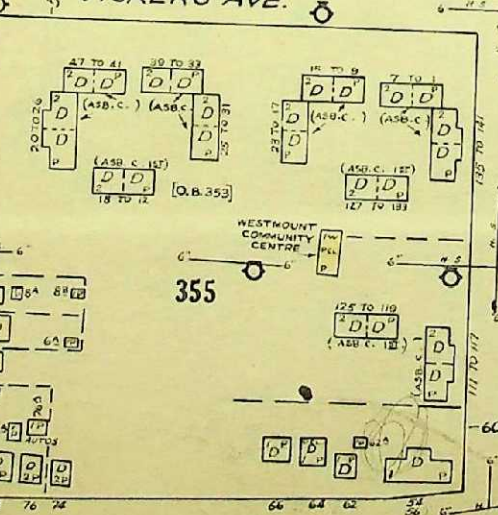
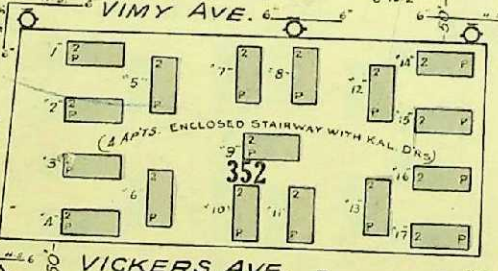
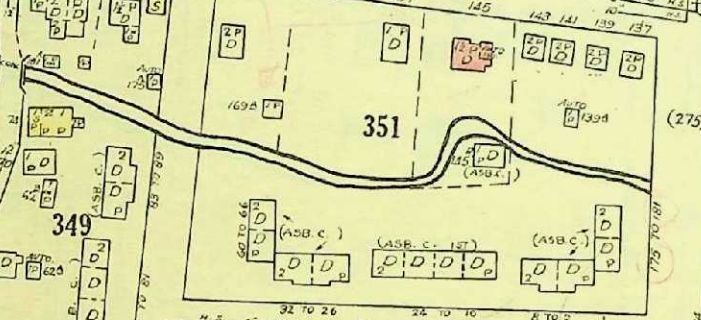
SEE SHEET 42  
ROPEWALK RD.



SEE SHEET NO. 45



MUNDY'S POND



SEE SHEET 32-1

SEE SHEET NO. 32-2

SCALE 200 FEET TO 1 INCH

This plan is the property of the UNDERWRITERS' SURVEY BUREAU LIMITED, (unauthorized reproduction prohibited) and is loaned on the following conditions: that the plan is to be kept in good order, that it is to be used only in connection with business of Companies, Members of the Newfoundland Board of Insurance Underwriters and is to be returned on request to the UNDERWRITERS' SURVEY BUREAU LIMITED, Toronto and Montreal.

COPYRIGHT REGISTERED AT OTTAWA  
BY THE  
UNDERWRITERS' SURVEY BUREAU, LIMITED  
TORONTO AND MONTREAL





SEE SHEET NO. 48  
WISHING WELL RD.

FRESHWATER RD.

CITY LIMIT  
LANE  
STAMP'S

374

375

*Numbering wrong*

SHEET NO. 47-1

EMPIRE AVE.

385 A

386

GRENFELL AVE

384 A

PROWSE AVE. E.

384

385

PROWSE AVE. W.

PENNYWELL ROAD

SEE SHEET NO. 44

HITCHENER AVE  
O'HEIL AVE.

UNITED TOWNS  
ELECTRIC CO.

250

CORDAGE CO.  
ROPE WALK ROAD

SEE SHEET NO. 42

ROPE WORKS

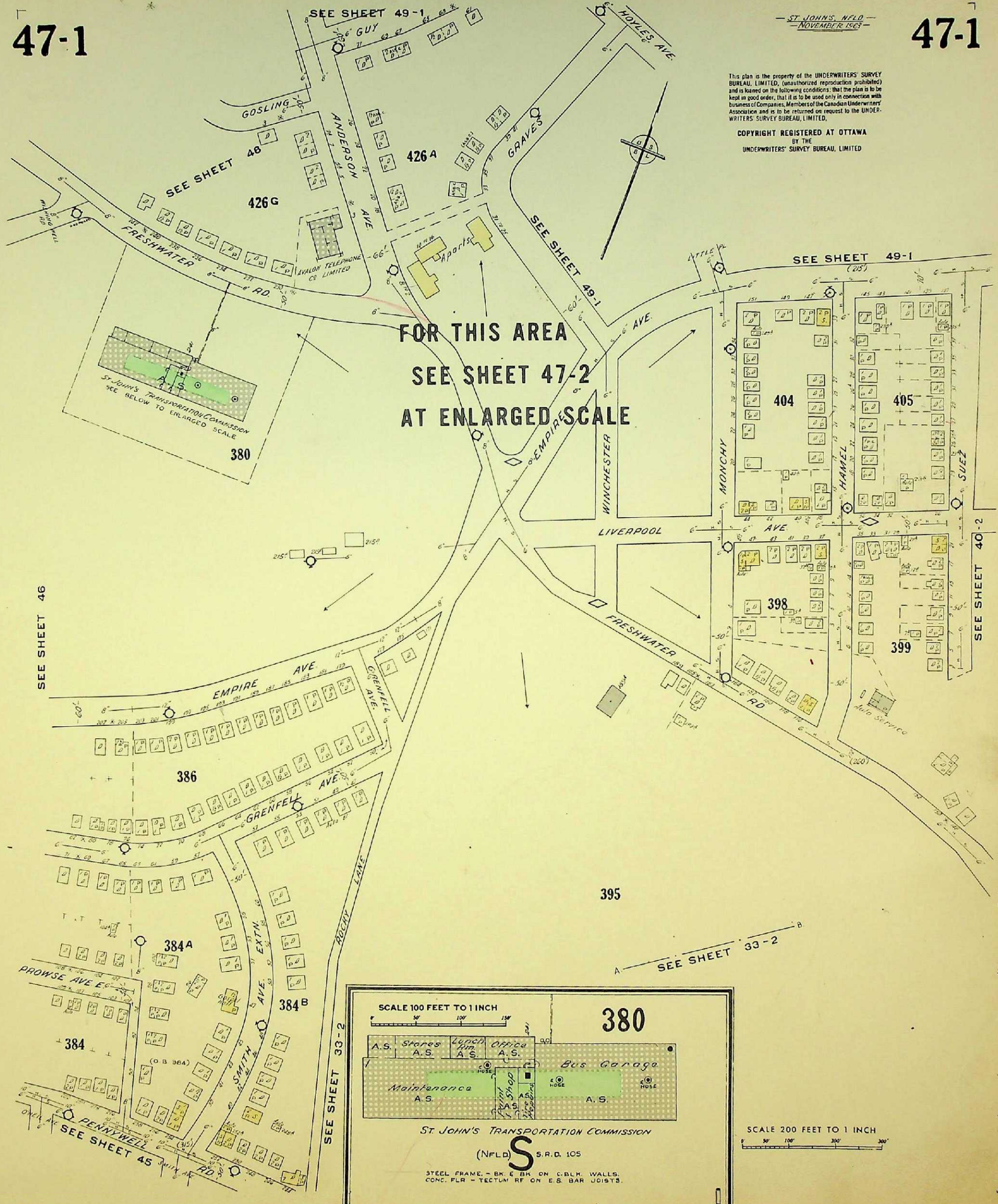
This plan is the property of the UNDERWRITERS' SURVEY BUREAU, LIMITED, (unauthorized reproduction prohibited) and is loaned on the following conditions: that the plan is to be kept in good order, that it is to be used only in connection with business of Companies, Members of the Newfoundland Board of Insurance Underwriters and is to be returned on request to the UNDERWRITERS' SURVEY BUREAU, LIMITED, Toronto and Montreal.

COPYRIGHT REGISTERED AT OTTAWA  
BY THE  
UNDERWRITERS' SURVEY BUREAU, LIMITED  
TORONTO AND MONTREAL

Scale 200 Feet to 1 Inch  
0' 100' 200' 300'

This plan is the property of the UNDERWRITERS' SURVEY BUREAU, LIMITED, (unauthorized reproduction prohibited) and is loaned on the following conditions: that the plan is to be kept in good order, that it is to be used only in connection with business of Companies, Members of the Canadian Underwriters' Association and is to be returned on request to the UNDERWRITERS' SURVEY BUREAU, LIMITED.

COPYRIGHT REGISTERED AT OTTAWA  
BY THE  
UNDERWRITERS' SURVEY BUREAU, LIMITED

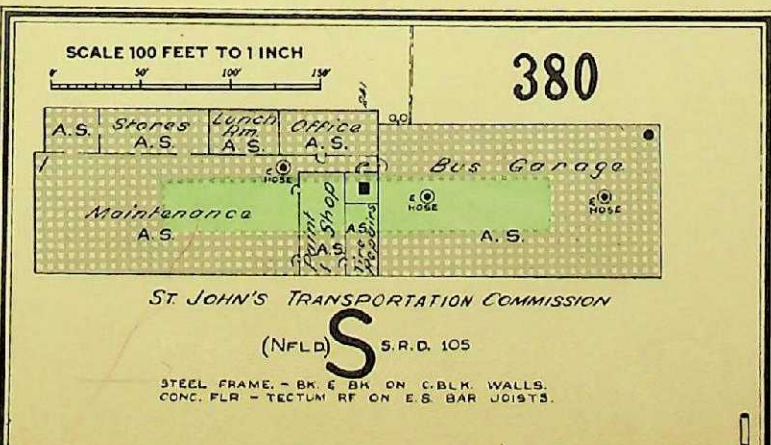


FOR THIS AREA  
SEE SHEET 47-2  
AT ENLARGED SCALE

SEE SHEET 46

SEE SHEET 40-2

SEE SHEET 33-2



ST. JOHN'S TRANSPORTATION COMMISSION

(NFLD) S.S.R.D. 105

STEEL FRAME - BK. & BK. ON C.B.L.K. WALLS.  
CONC. FLR - TECTUM RF ON E.S. BAR JOISTS.

47-2

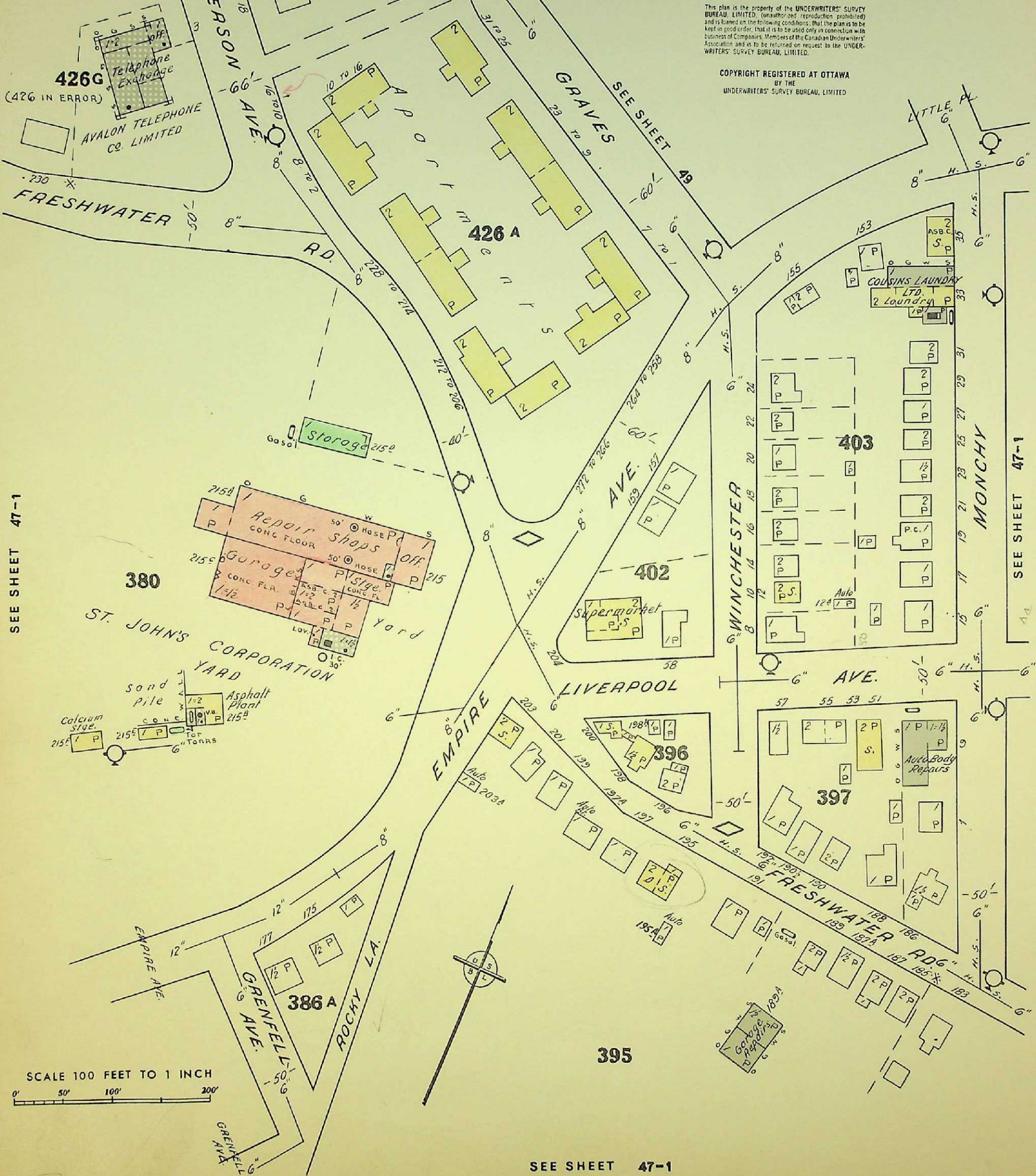
SEE SHEET 47-1

—ST. JOHN'S, Nfld.—  
—NOVEMBER 1963—

47-2

This plan is the property of the UNDERWRITERS' SURVEY BUREAU, LIMITED. (unauthorized reproduction prohibited) and is loaned on the following conditions: that the plan is to be kept in good order, that it is to be used only in connection with business of Companies, Members of the Canadian Underwriters' Association and is to be returned on request to the UNDERWRITERS' SURVEY BUREAU, LIMITED.


COPYRIGHT REGISTERED AT OTTAWA  
BY THE  
UNDERWRITERS' SURVEY BUREAU, LIMITED



SEE SHEET 47-1

SEE SHEET 47-1

SEE SHEET 47-1

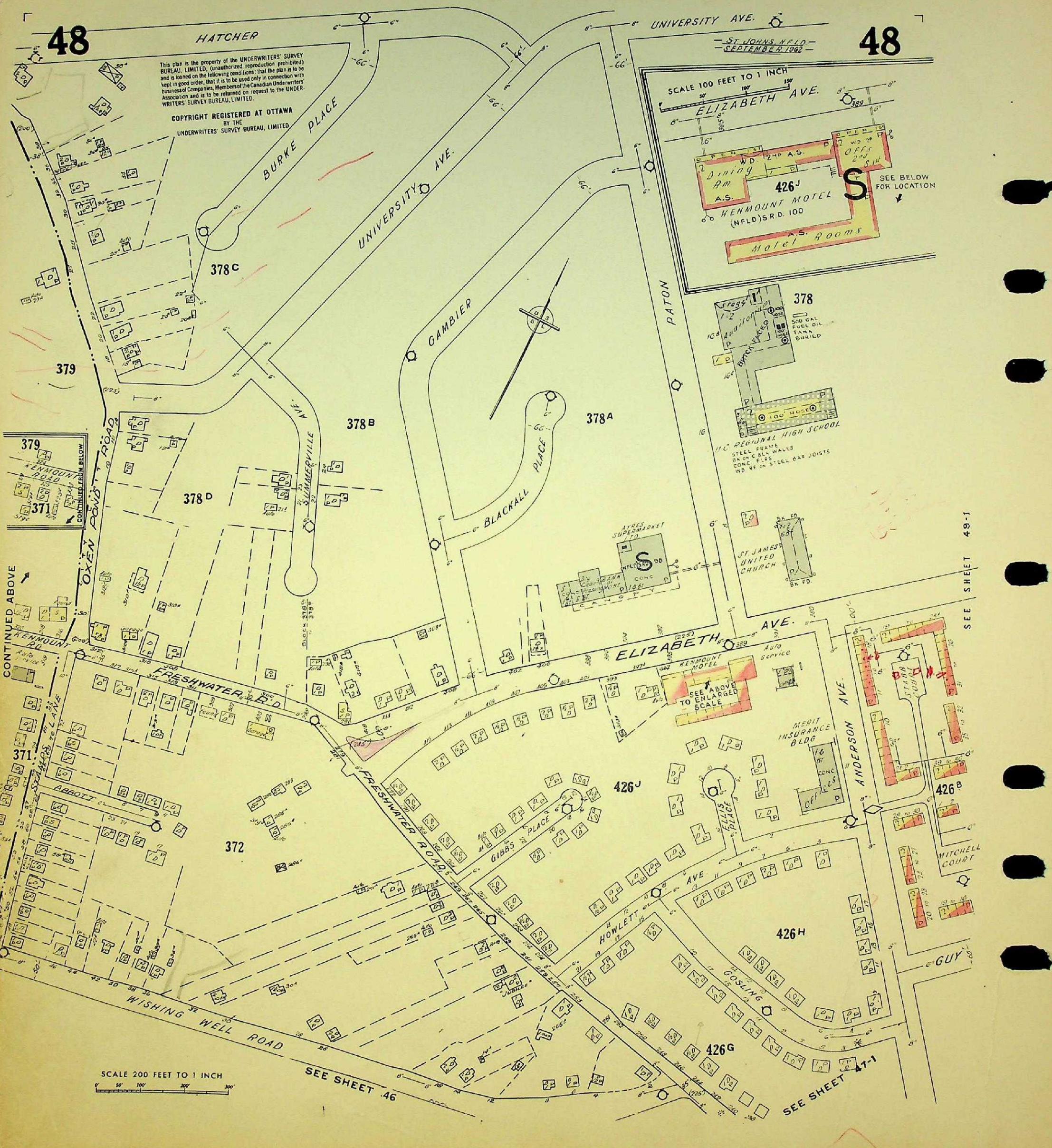
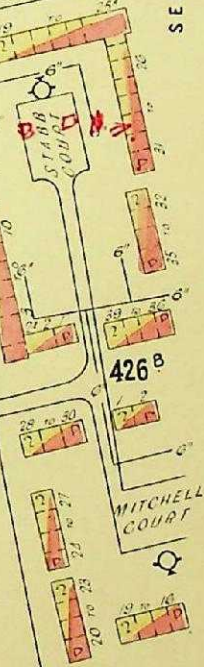
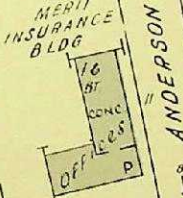
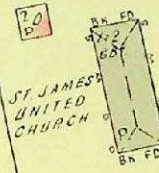
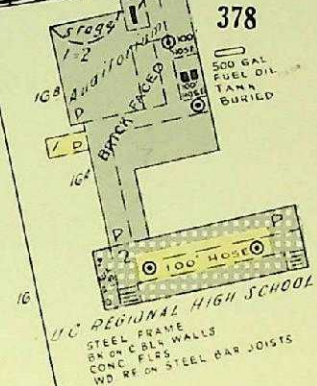
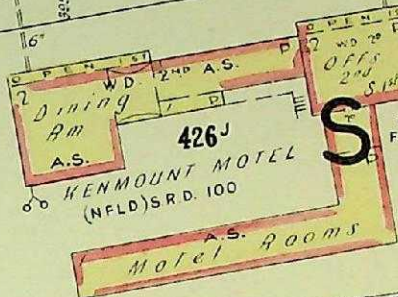


This plan is the property of the UNDERWRITERS' SURVEY BUREAU, LIMITED, (unauthorized reproduction prohibited) and is loaned on the following conditions: that the plan is to be kept in good order, that it is to be used only in connection with business of Companies, Members of the Canadian Underwriters' Association and is to be returned on request to the UNDERWRITERS' SURVEY BUREAU, LIMITED.

COPYRIGHT REGISTERED AT OTTAWA BY THE UNDERWRITERS' SURVEY BUREAU, LIMITED.

SCALE 100 FEET TO 1 INCH

ELIZABETH AVE.



CONTINUED ABOVE

CONTINUED ABOVE

CONTINUED ABOVE

CONTINUED ABOVE

CONTINUED ABOVE

CONTINUED ABOVE

CONTINUED ABOVE

SEE SHEET 49-1

SEE SHEET 49-1

SEE SHEET 49-1

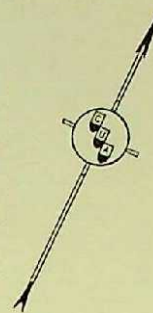
SCALE 200 FEET TO 1 INCH

SEE SHEET 46

SEE SHEET 47-1

This plan is the property of the CANADIAN UNDERWRITERS ASSOCIATION (unauthorized reproduction prohibited) and is loaned on the following conditions: that the plan is to be kept in good order; that it is to be used only in connection with business of Companies, Members of the Canadian Underwriters' Association and is to be returned on request to the CANADIAN UNDERWRITERS ASSOCIATION.

COPYRIGHT REGISTERED AT OTTAWA  
BY THE  
CANADIAN UNDERWRITERS ASSOCIATION



SEE SHEET 48

SEE SHEET 47-2

SEE SHEET 47-2

SEE SHEET 47-1

SEE SHEET 40-2

SEE SHEET 49-4

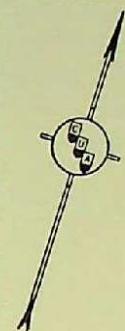
SEE SHEET 49-5

SEE SHEET 49-6

SCALE 200 FEET TO 1 INCH

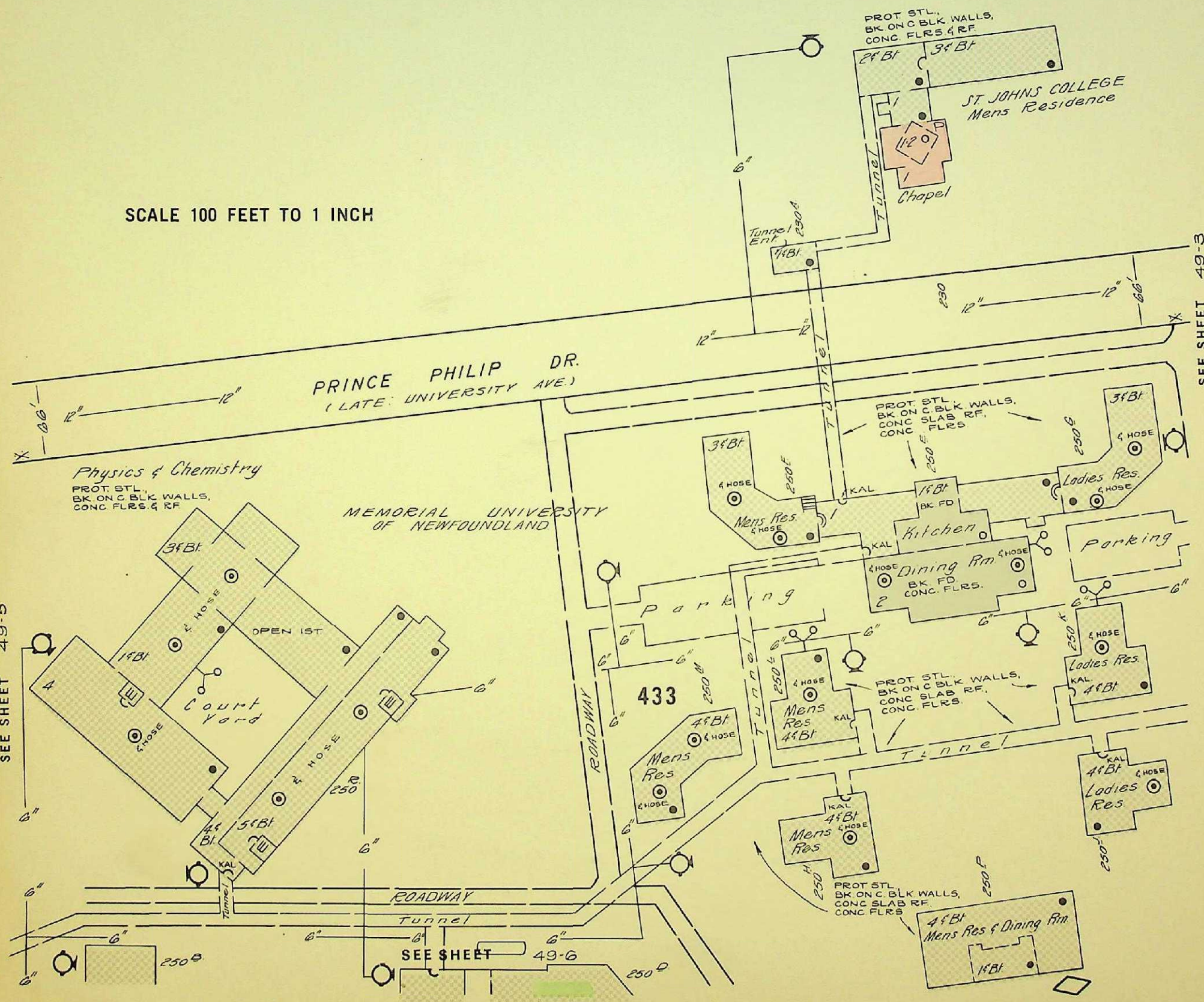
This plan is the property of the CANADIAN UNDERWRITERS' ASSOCIATION (authorized reproduction prohibited) and is loaned on the following conditions: that the plan is to be kept in good order, that it is to be used only in connection with business of Companies, Members of the Canadian Underwriters' Association and is to be returned on request to the CANADIAN UNDERWRITERS' ASSOCIATION.

COPYRIGHT REGISTERED AT OTTAWA  
BY THE  
CANADIAN UNDERWRITERS' ASSOCIATION



429

SCALE 100 FEET TO 1 INCH



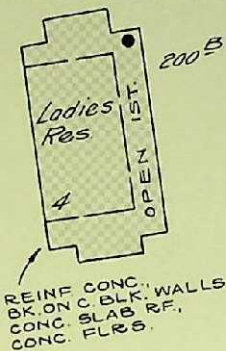
SEE SHEET 49-3

SEE SHEET 49-5

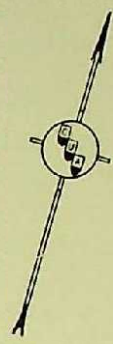
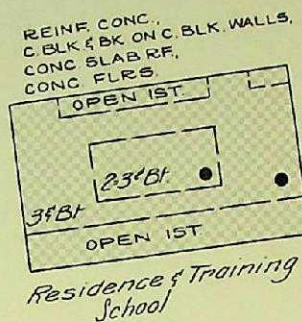
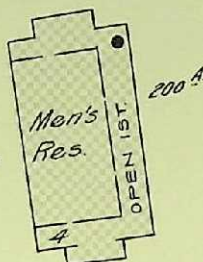
SEE SHEET 49-6

This plan is the property of the CANADIAN UNDERWRITERS' ASSOCIATION. (Unauthorized reproduction prohibited) and is loaned on the following conditions: that the plan is to be kept in good order; that it is to be used only in connection with business of Companies; Members of the Canadian Underwriters' Association and is to be returned on request to the CANADIAN UNDERWRITERS' ASSOCIATION.

COPYRIGHT REGISTERED AT OTTAWA  
BY THE  
CANADIAN UNDERWRITERS' ASSOCIATION



429



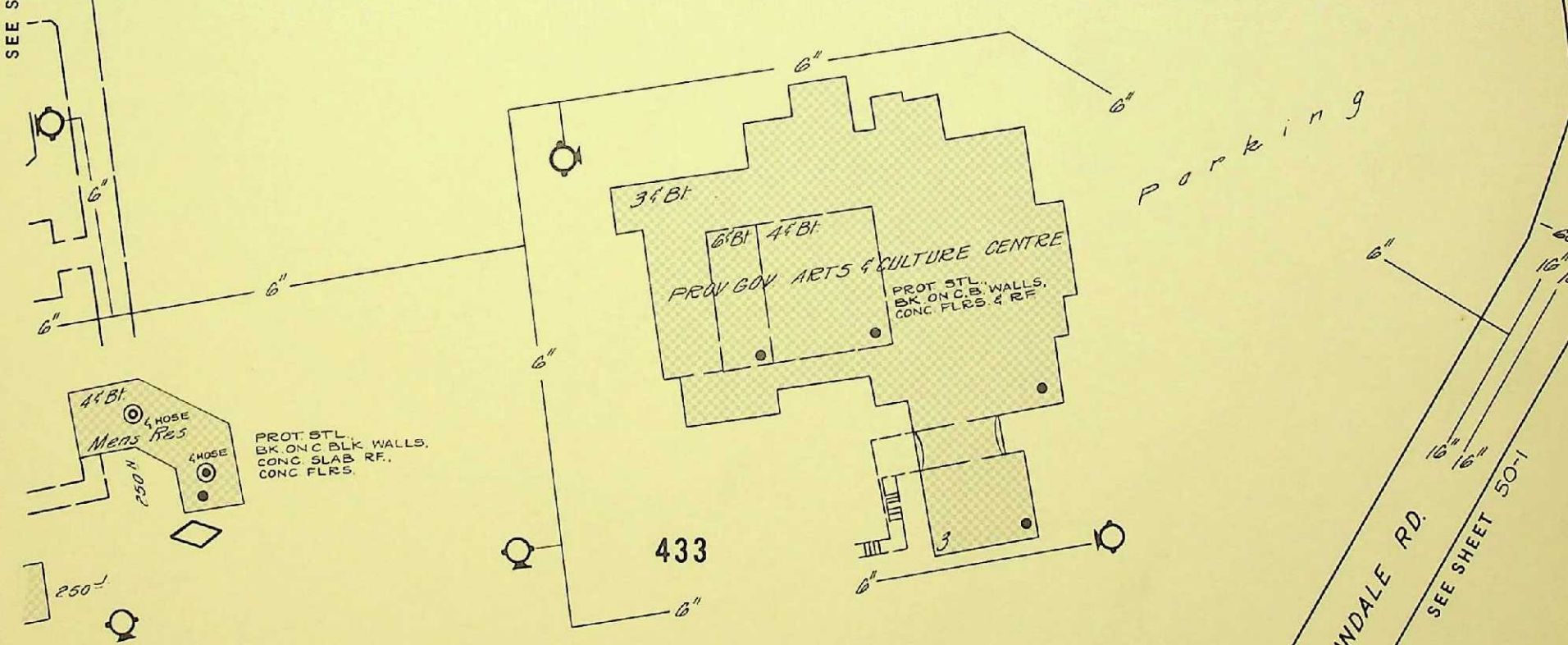
REINF. CONC. BK. ON C. BLK. WALLS, CONC. SLAB RF., CONC. FLRS.

REINF. CONC. C. BLK. & BK. ON C. BLK. WALLS, CONC. SLAB RF., CONC. FLRS.

QUEENS THEOLOGICAL COLLEGE

PRINCE PHILIP DR. (LATE UNIVERSITY AVE.)

SEE SHEET 49-2



PROT. STL. BK. ON C. BLK. WALLS, CONC. SLAB RF., CONC. FLRS.

SCALE 100 FEET TO 1 INCH

Burtons Pond

SEE SHEET 50-1

This plan is the property of the CANADIAN UNDERWRITERS' ASSOCIATION. Unauthorised reproduction prohibited, and is loaned on the following conditions: that it is to be used only in connection with business of Companies Members of the Canadian Underwriters' Association and is to be returned on request to the CANADIAN UNDERWRITERS' ASSOCIATION.

COPYRIGHT REGISTERED AT OTTAWA BY THE CANADIAN UNDERWRITERS' ASSOCIATION

ST. JOHN'S, N.F.L.D. - SEPTEMBER 1968

SEE SHEET NO. 49-6 B

SEE SHEET NO. 49-6

SEE SHEET NO. 49-6

SEE SHEET NO. 50-1

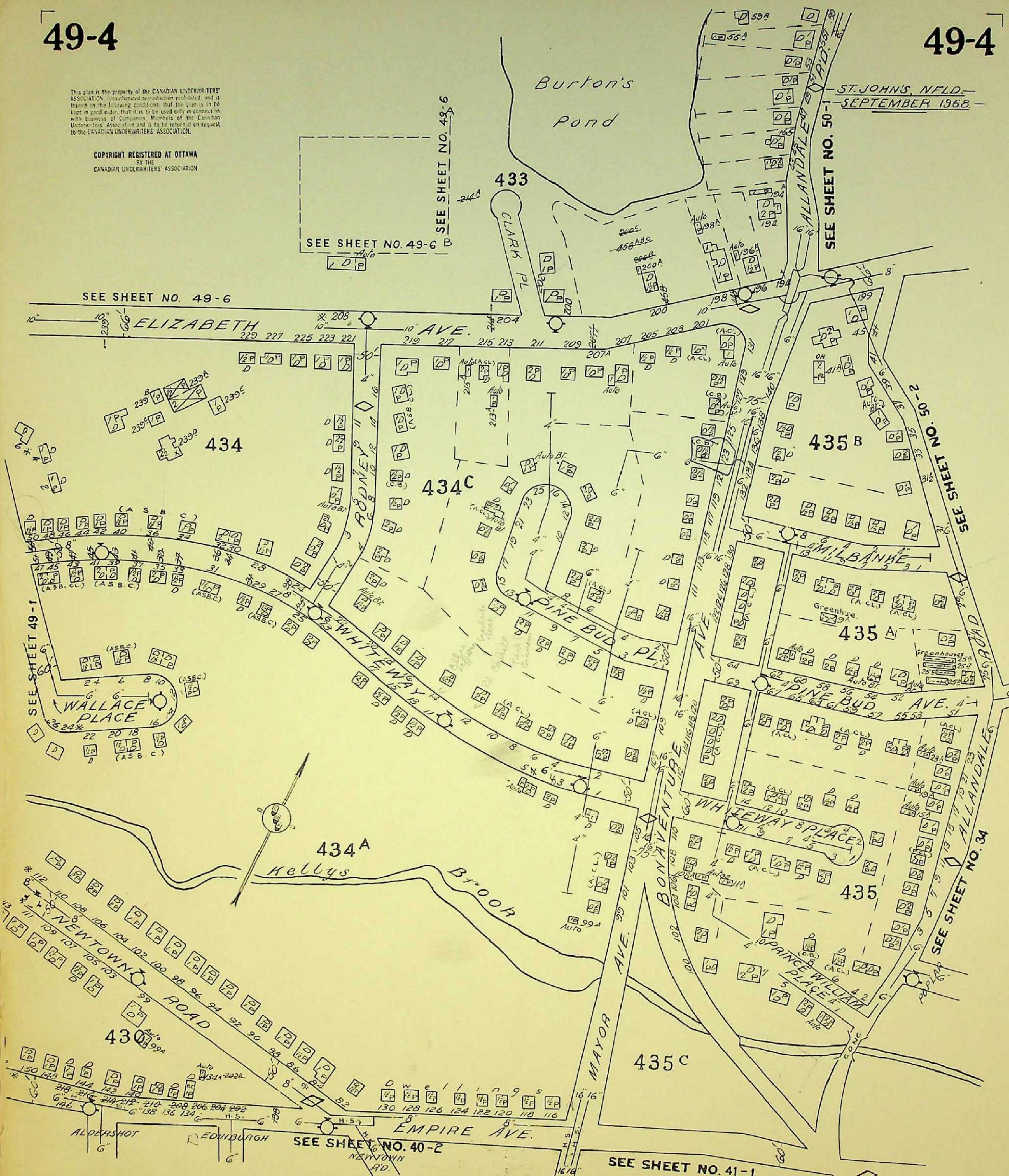
SEE SHEET NO. 49-1

SEE SHEET NO. 34

SEE SHEET NO. 41-1

SEE SHEET NO. 40-2

SCALE 200 FEET TO 1 INCH



49-5

UNIVERSITY AVE.

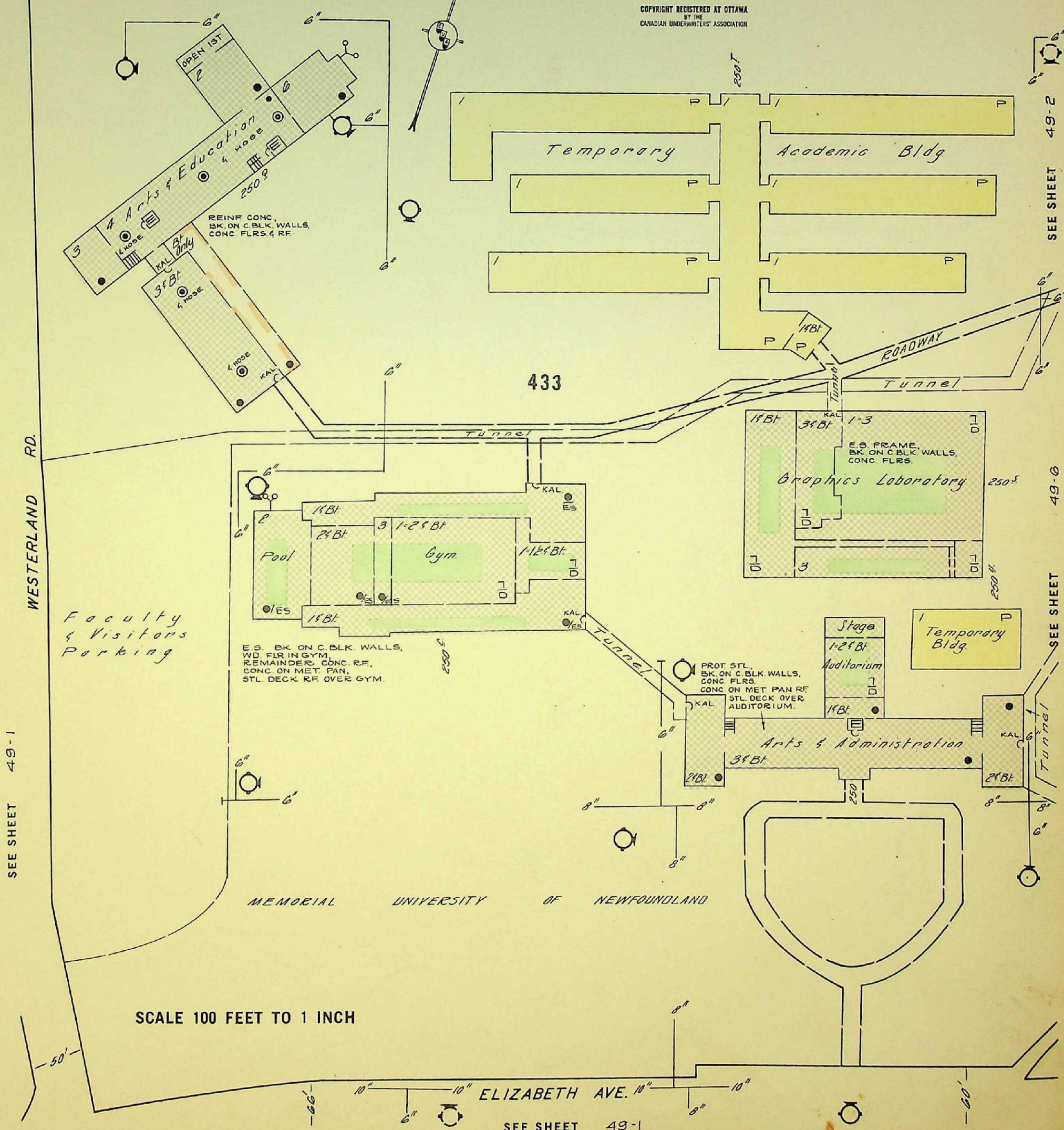
PRINCE PHILIP DR. (LATE UNIVERSITY AVE.)

49-5

This plan is the property of the CANADIAN UNDERWRITERS' ASSOCIATION, (unauthorized reproduction prohibited) and is loaned on the following conditions; that it is to be used only in connection with business of Companies, Members of the Canadian Underwriters' Association and is to be returned on request to the CANADIAN UNDERWRITERS' ASSOCIATION.

— ST. JOHN'S, Nfld —  
— SEPTEMBER 1968 —

COPYRIGHT REGISTERED AT OTTAWA  
BY THE  
CANADIAN UNDERWRITERS' ASSOCIATION



SEE SHEET 49-2

49-6

SEE SHEET

SEE SHEET

SEE SHEET

SEE SHEET

SEE SHEET

SCALE 100 FEET TO 1 INCH

ELIZABETH AVE.

SEE SHEET 49-1



50-1

ST. JOHNS, N.F.L.D.  
SEPTEMBER 1962

50-1



453  
EXON ORPHANAGE  
CHURCH OF ENGLAND  
Orphanage for girls  
SEE ABOVE FOR EXPOSURES  
SCALE: 100ft. = 1 inch

453  
SEE BELOW TO ENLARGED SCALE  
JOSEPH BRITTON MEMORIAL SCHOOL

453  
EXON ORPHANAGE  
SEE ABOVE TO ENLARGED SCALE

This plan is the property of the UNDERWRITERS' SURVEY BUREAU, LIMITED, (unauthorized reproduction prohibited) and is loaned on the following conditions that the plan is to be kept in good order, that it is to be used only in connection with business of Companies, Members of the Newfoundland Board of Insurance Underwriters and is to be returned on request to the UNDERWRITERS' SURVEY BUREAU, LIMITED.

COPYRIGHT REGISTERED AT OTTAWA  
BY THE  
UNDERWRITERS' SURVEY BUREAU, LIMITED

(O.B.448)

ST. PATRICK'S HIGH SCHOOL

ST. PATRICK'S MERCY HOME

FOR DETAILS SEE BELOW TO ENLARGED SCALE

ST. PLUS X CHURCH  
SCHOOL

SEE SHEET NO. 49-3

SEE SHEET NO. 51-1

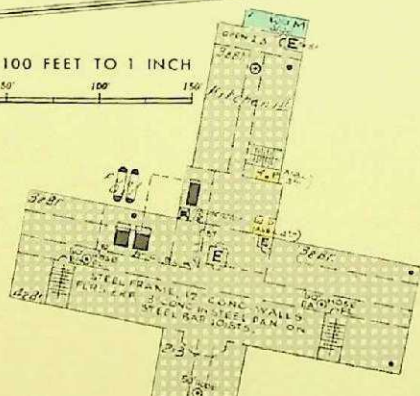
SEE SHEET 50-2

SEE SHEET 50-2

SEE SHEET 34

SEE ABOVE FOR EXPOSURES  
SCALE 100 FEET TO 1 INCH

453  
JOSEPH BRITTON MEMORIAL SCHOOL  
CHURCH OF ENGLAND



SCALE 200 FEET TO 1 INCH

447

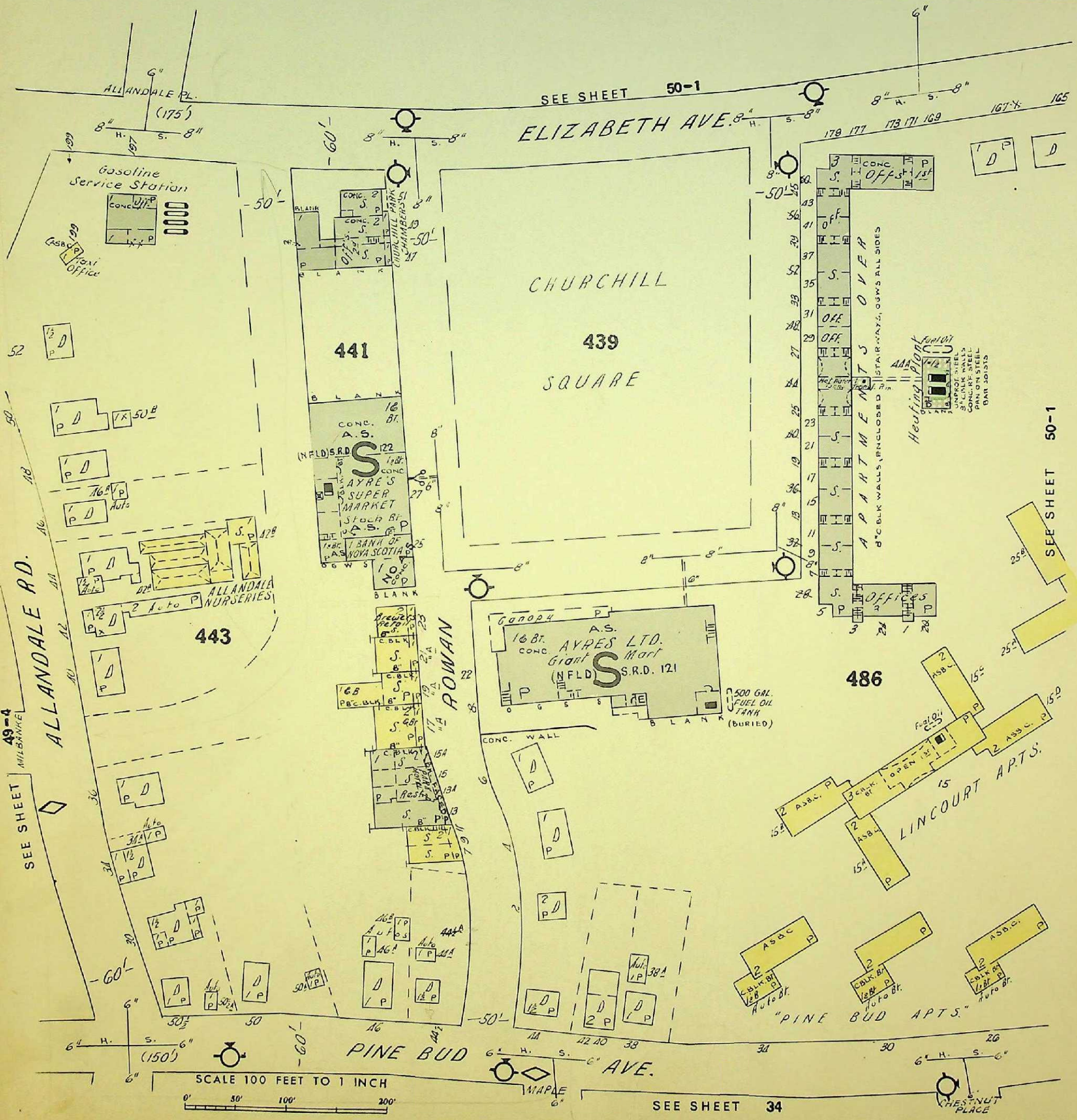

ST. PATRICK'S MERCY HOME  
FOR THE AGED & INFIRM

SEE ABOVE FOR EXPOSURES

1287  
ST. PLUS X CHURCH  
ST. PLUS X SCHOOL  
CONG. WALLS  
ON ALL SIDES

This plan is the property of the UNDERWRITERS' SURVEY BUREAU, LIMITED. (unauthorized reproduction prohibited) and is loaned on the following conditions: that the plan is to be kept in good order, that it is to be used only in connection with business of Companies, Members of the Newfoundland Board of Insurance Underwriters and is to be returned on request to the UNDERWRITERS' SURVEY BUREAU, LIMITED.

COPYRIGHT REGISTERED AT OTTAWA BY THE UNDERWRITERS' SURVEY BUREAU, LIMITED



SCALE 100 FEET TO 1 INCH

SEE SHEET 34

SEE SHEET 50-1

SEE SHEET 49-4

SEE SHEET 50-1

SEE SHEET 34

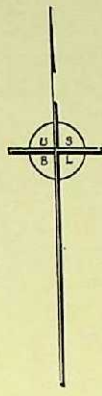
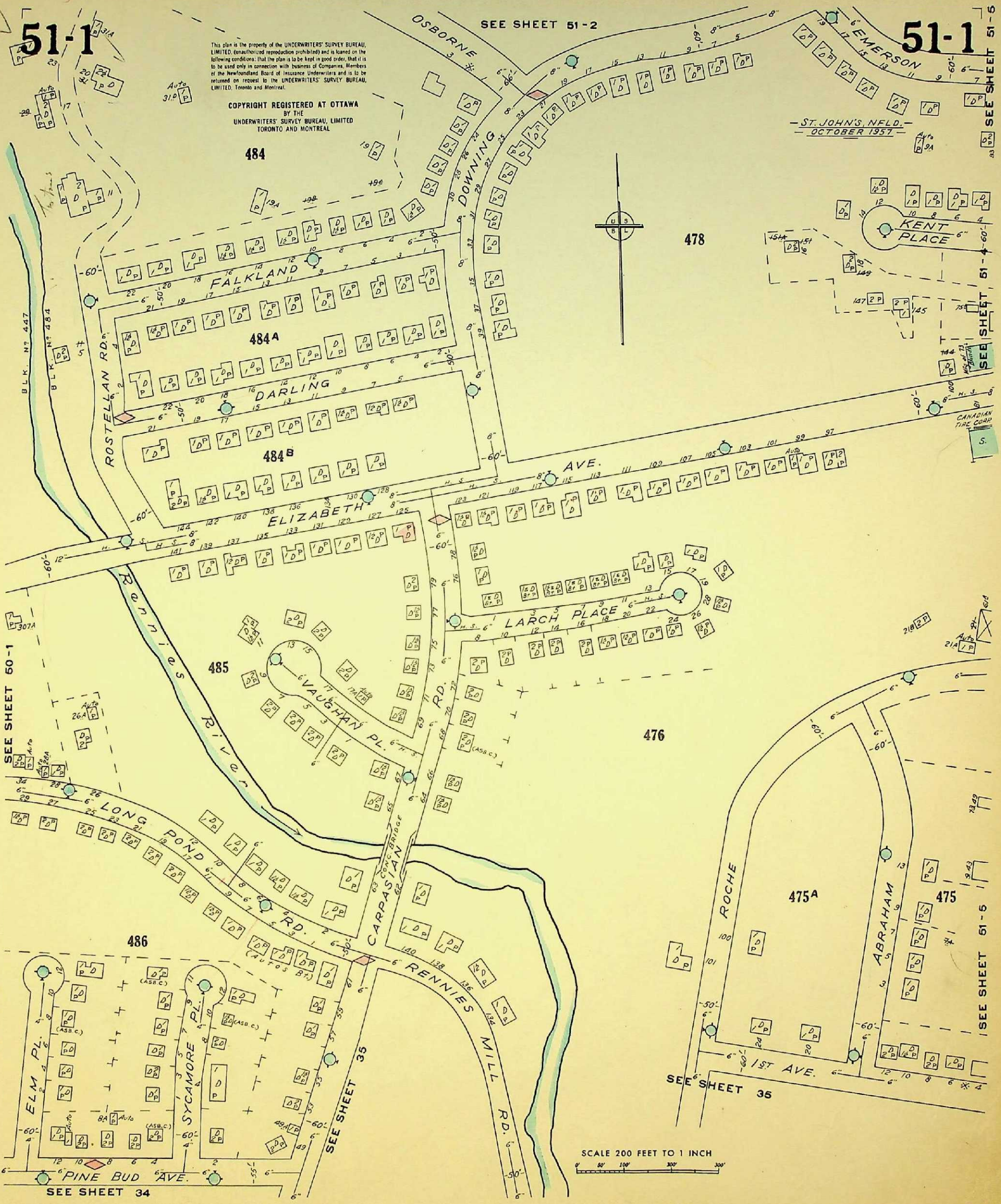
51-1

51-1

This plan is the property of the UNDERWRITERS' SURVEY BUREAU, LIMITED. (Unauthorized reproduction prohibited) and is loaned on the following conditions: that the plan is to be kept in good order, that it is to be used only in connection with business of Companies, Members of the Newfoundland Board of Insurance Underwriters and is to be returned on request to the UNDERWRITERS' SURVEY BUREAU, LIMITED, Toronto and Montreal.

COPYRIGHT REGISTERED AT OTTAWA BY THE UNDERWRITERS' SURVEY BUREAU, LIMITED TORONTO AND MONTREAL

ST. JOHN'S, N.F.L.D. OCTOBER 1957



SEE SHEET 50-1

SEE SHEET 51-5

SEE SHEET 51-4

SEE SHEET 51-6

SEE SHEET 35

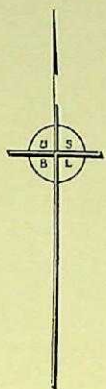
SEE SHEET 34

# Kent's Pond

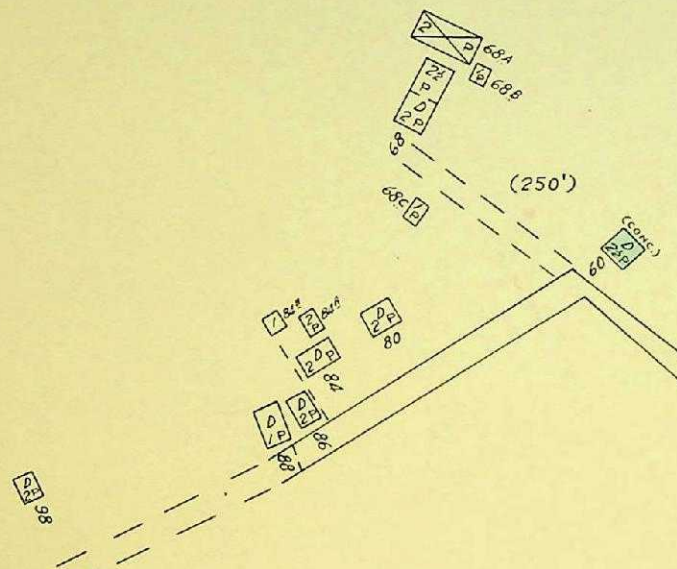
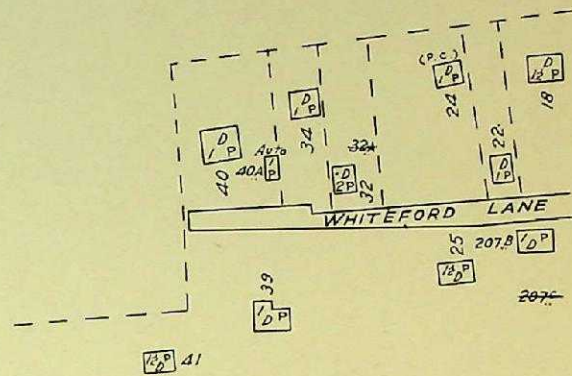
(232')

This plan is the property of the UNDERWRITERS' SURVEY BUREAU, LIMITED. (Unauthorized reproduction prohibited) and is loaned on the following conditions: that the plan is to be kept in good order, that it is to be used only in connection with business of Companies, Members of the Newfoundland Board of Insurance Underwriters and as to be returned on request to the UNDERWRITERS' SURVEY BUREAU, LIMITED, Toronto and Montreal.

COPYRIGHT REGISTERED AT OTTAWA  
BY THE  
UNDERWRITERS' SURVEY BUREAU, LIMITED  
TORONTO AND MONTREAL



470

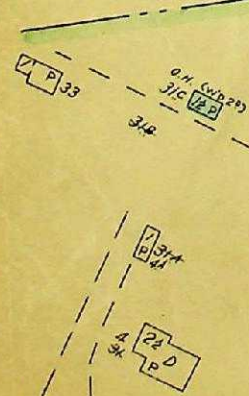


(250')

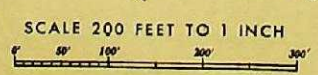
GOOSEBERRY LANE

484

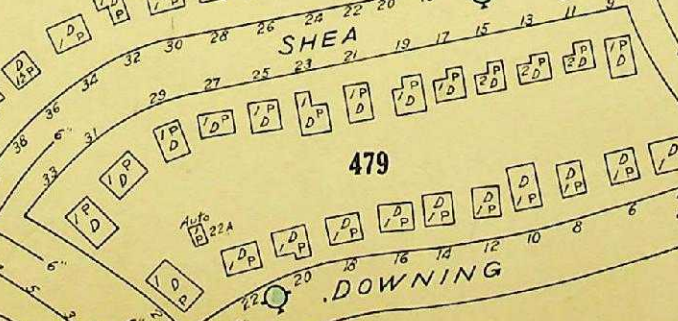
CITY LIMIT



484A IN ERROR

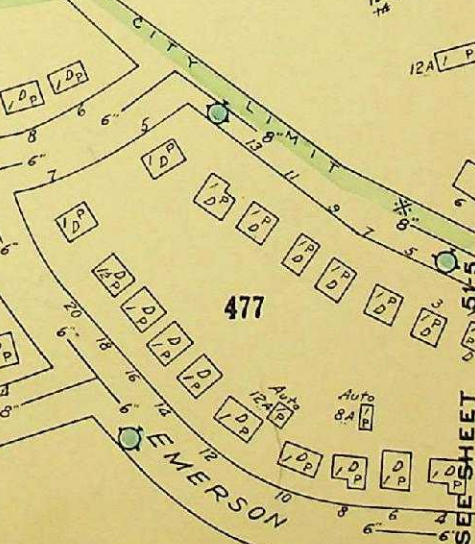


SCALE 200 FEET TO 1 INCH



479

SEE SHEET 51-1



477

SEE SHEET 51-3

SEE SHEET 51-5

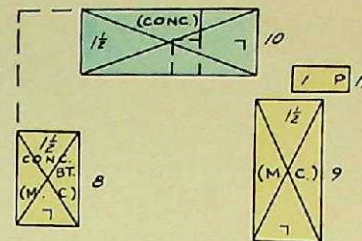
51-3

51-3

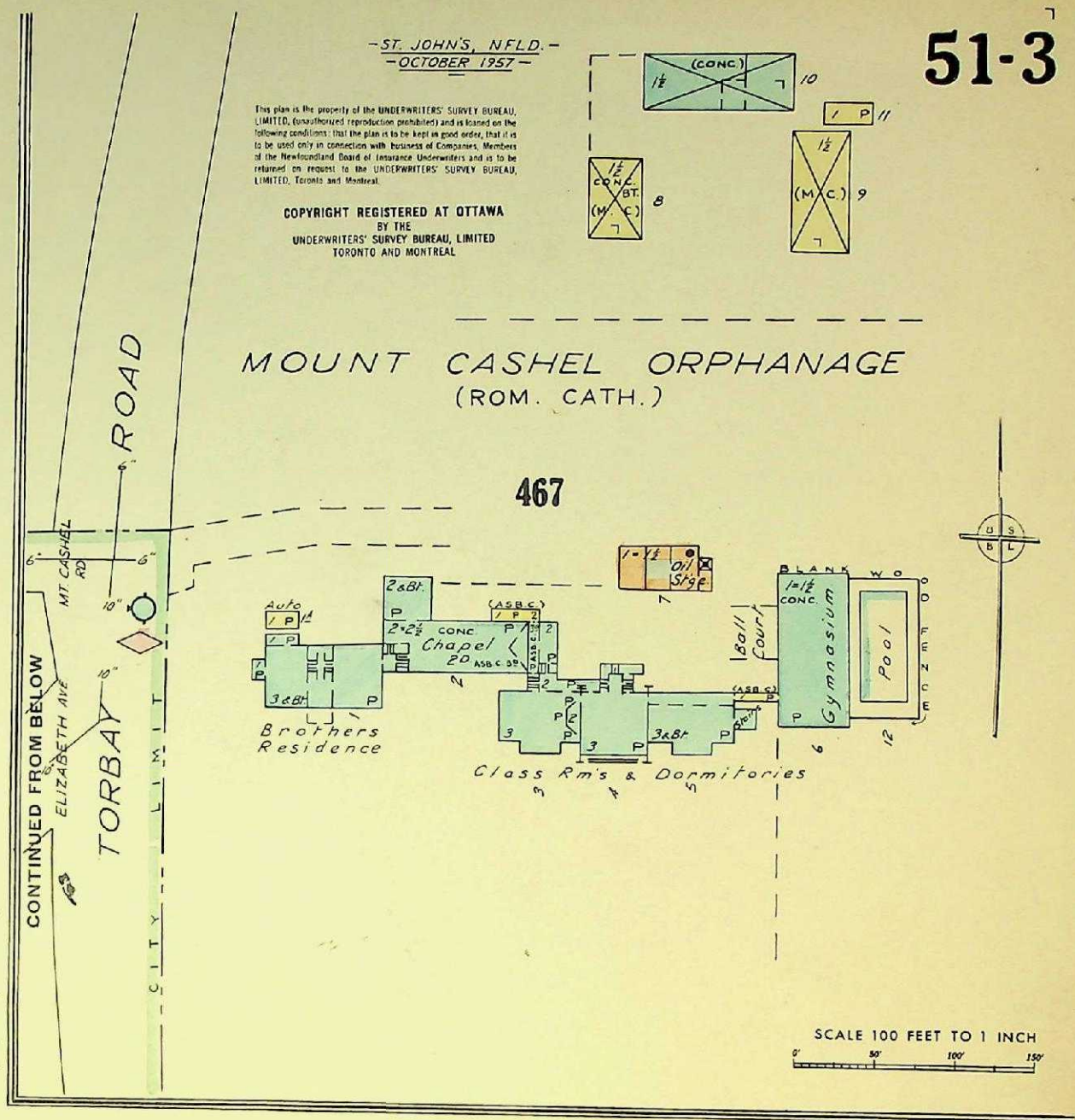
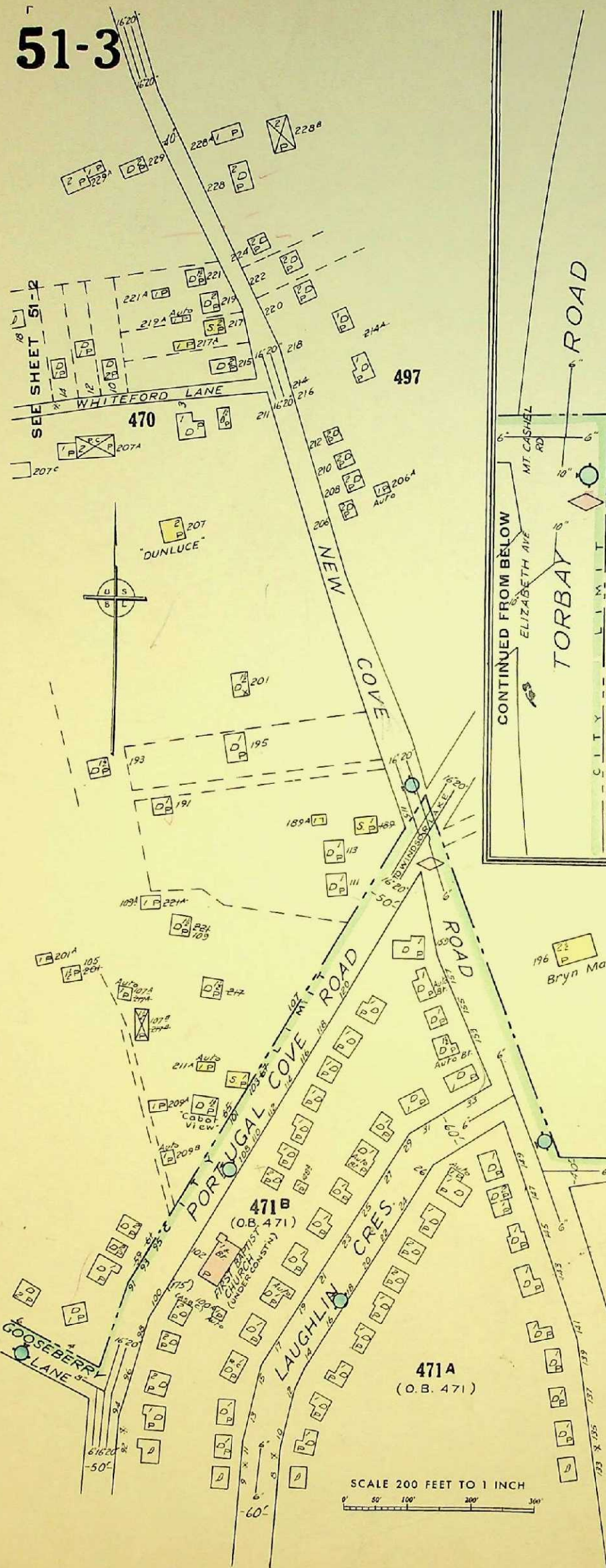
-ST. JOHN'S, N.F.L.D.-  
-OCTOBER 1957-

This plan is the property of the UNDERWRITERS' SURVEY BUREAU, LIMITED, (unauthorized reproduction prohibited) and is based on the following conditions: that the plan is to be kept in good order, that it is to be used only in connection with business of Companies, Members of the Newfoundland Board of Insurance Underwriters and is to be returned on request to the UNDERWRITERS' SURVEY BUREAU, LIMITED, Toronto and Montreal.

COPYRIGHT REGISTERED AT OTTAWA  
BY THE  
UNDERWRITERS' SURVEY BUREAU, LIMITED  
TORONTO AND MONTREAL



# MOUNT CASHEL ORPHANAGE (ROM. CATH.)



SCALE 100 FEET TO 1 INCH  
0 50 100 150

SCALE 200 FEET TO 1 INCH  
0 50 100 200 300

A ——— B  
SEE SHEET 51-5

51-4

SEE SHEET 51-5

ST. JOHN'S, N.F.L.D. - 51-4  
NOVEMBER 1963

STEEL FRAME  
CONC. WALLS  
CONC. FLR 1ST  
W/D 2ND ON STL  
BAR JOISTS

478

BLANK  
Mfg. of  
Blinds  
OFF.

STEEL FRAME  
C.BLK & METAL WALLS  
CONC. FLR  
Garage  
GEO. G. R. PARSONS

Parts

Car Lot

471

This plan is the property of the UNDERWRITERS' SURVEY BUREAU, LIMITED. (Unauthorized reproduction prohibited) and is loaned on the following conditions: that the plan is to be kept in good order, that it is to be used only in connection with business of Companies' Members of the Canadian Underwriters' Association and is to be returned on request to the UNDERWRITERS' SURVEY BUREAU, LIMITED.

COPYRIGHT REGISTERED AT OTTAWA  
BY THE  
UNDERWRITERS' SURVEY BUREAU, LIMITED

ELIZABETH AVE.

SEE SHEET 51-1

SCAM. TIRE  
CORP.

2 CONC. S.  
2 OFF'S 2ND  
CLEANERS  
2 OFF.  
BK. F.D.  
OGWS

Auto Service

1/2 BL. P  
CONC  
ROYAL BANK  
Vault

IMPERIAL OIL LTD.

2 & 4 Bt. Offices  
STEEL FRAME  
CONC. FLRS & RF.

472

Found's  
TO BE SAME  
CONSTN AS NO 19

D W E L L I N G S  
(FRAME CONSTN)

476

ARGYLE  
(LATE PARSONS')  
LANE

2 & 4 Bt. OFFS.  
1/2 P

STEEL FRAME  
METAL PANEL  
CURTAIN WALLS  
END WALLS: BK. ON C.BLK.  
CONC. FLR BT.  
OTHER FLRS & RF.  
W/D ON STL. BAR JOISTS

473

OLD COLONY CLUB

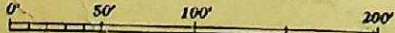
KERRY

473-A

473-B

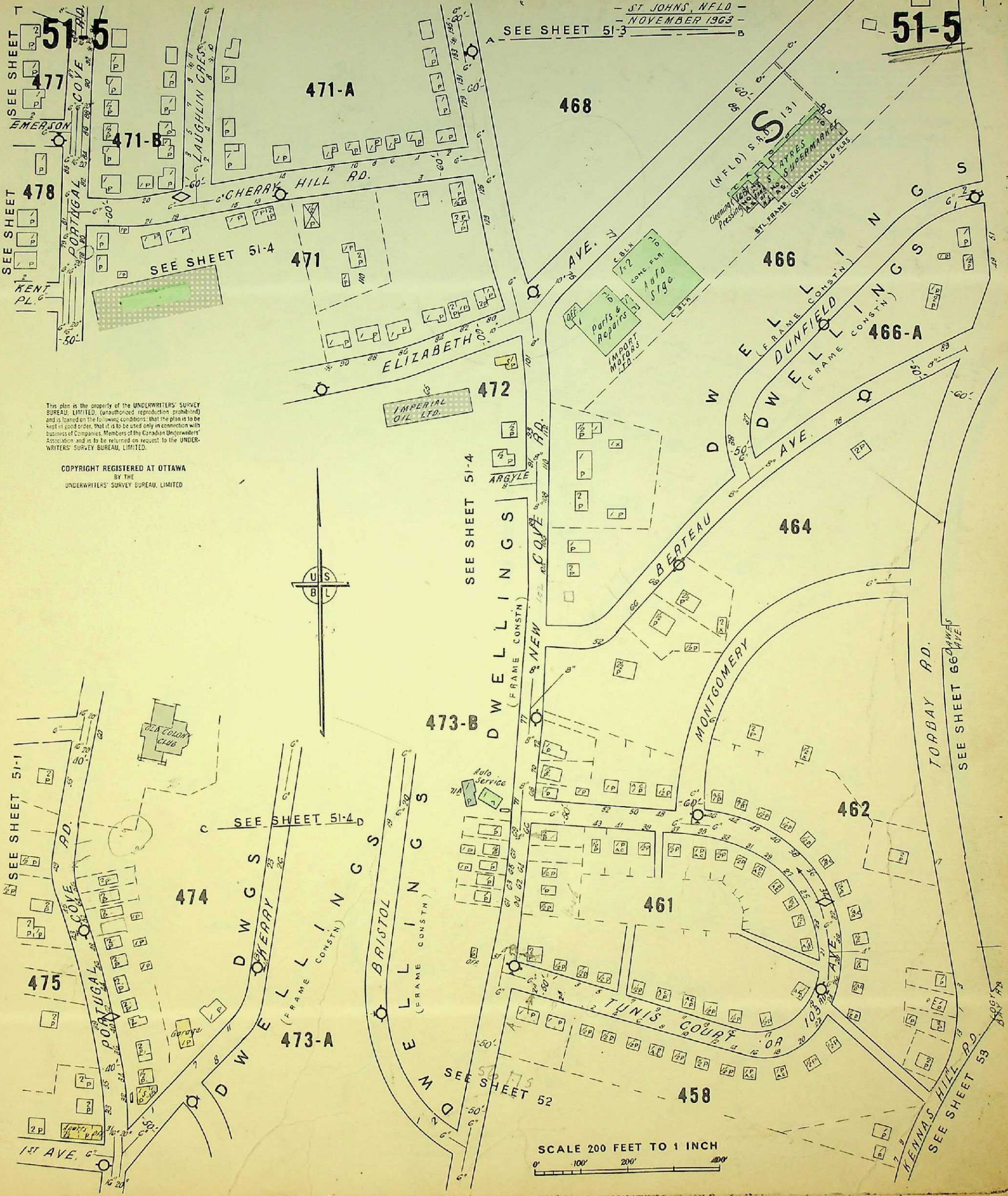
BRISTOL

SCALE 100 FEET TO 1 INCH



SEE SHEET 51-5

SEE SHEET 51-5

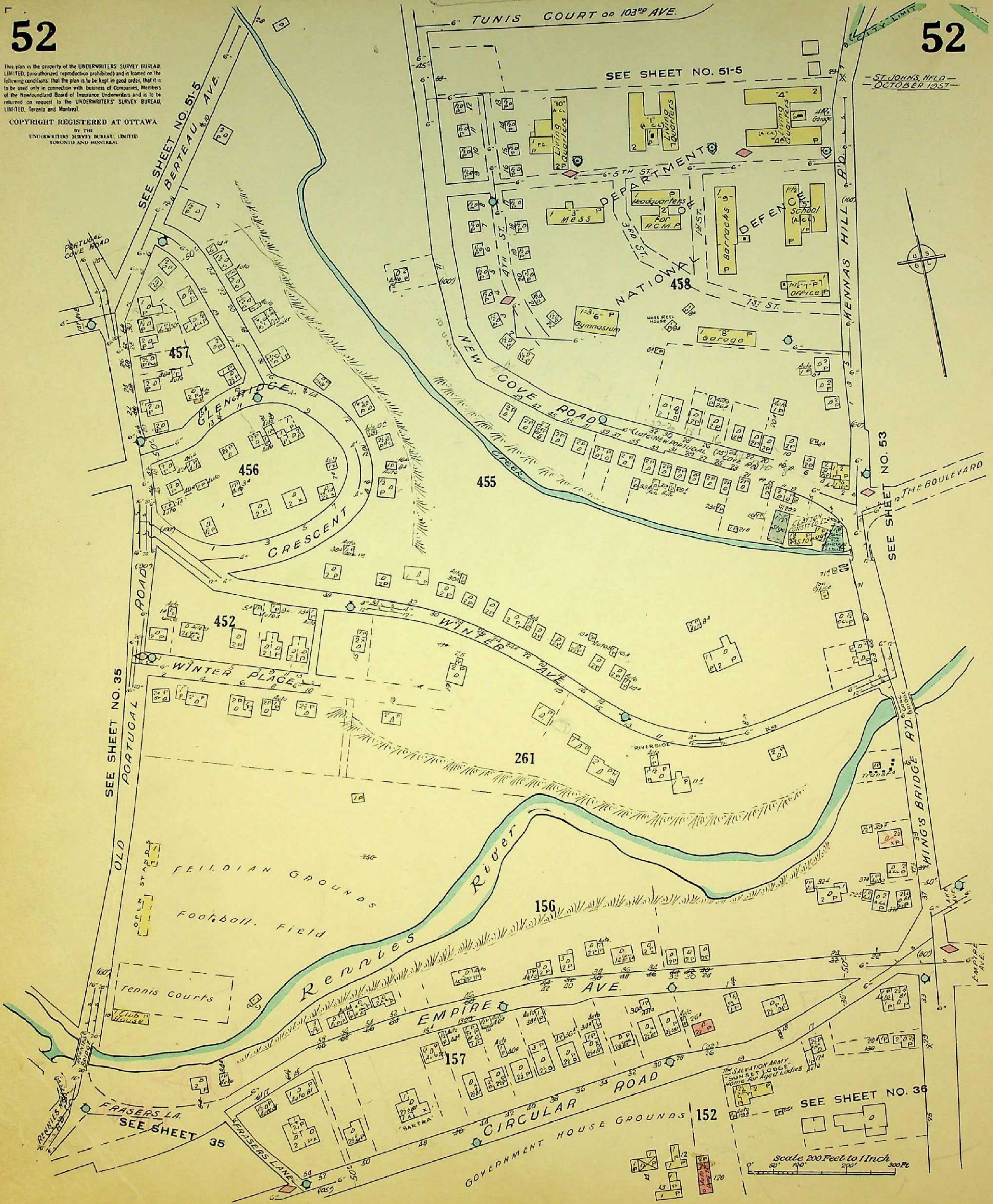


This plan is the property of the UNDERWRITERS' SURVEY BUREAU, LIMITED, (unauthorized reproduction prohibited) and is loaned on the following conditions: that it is to be used only in connection with business of Companies, Members of the Canadian Underwriters' Association and is to be returned on request to the UNDERWRITERS' SURVEY BUREAU, LIMITED.

COPYRIGHT REGISTERED AT OTTAWA BY THE UNDERWRITERS' SURVEY BUREAU, LIMITED

This plan is the property of the UNDERWRITERS' SURVEY BUREAU LIMITED, (unauthorised reproduction prohibited) and is based on the following conditions: that the plan is to be kept in good order, that it is to be used only in connection with business of Companies, Members of the Newfoundland Board of Insurance Underwriters and is to be returned on request to the UNDERWRITERS' SURVEY BUREAU LIMITED, Toronto and Montreal.

COPYRIGHT REGISTERED AT OTTAWA BY THE UNDERWRITERS' SURVEY BUREAU, LIMITED TORONTO AND MONTREAL

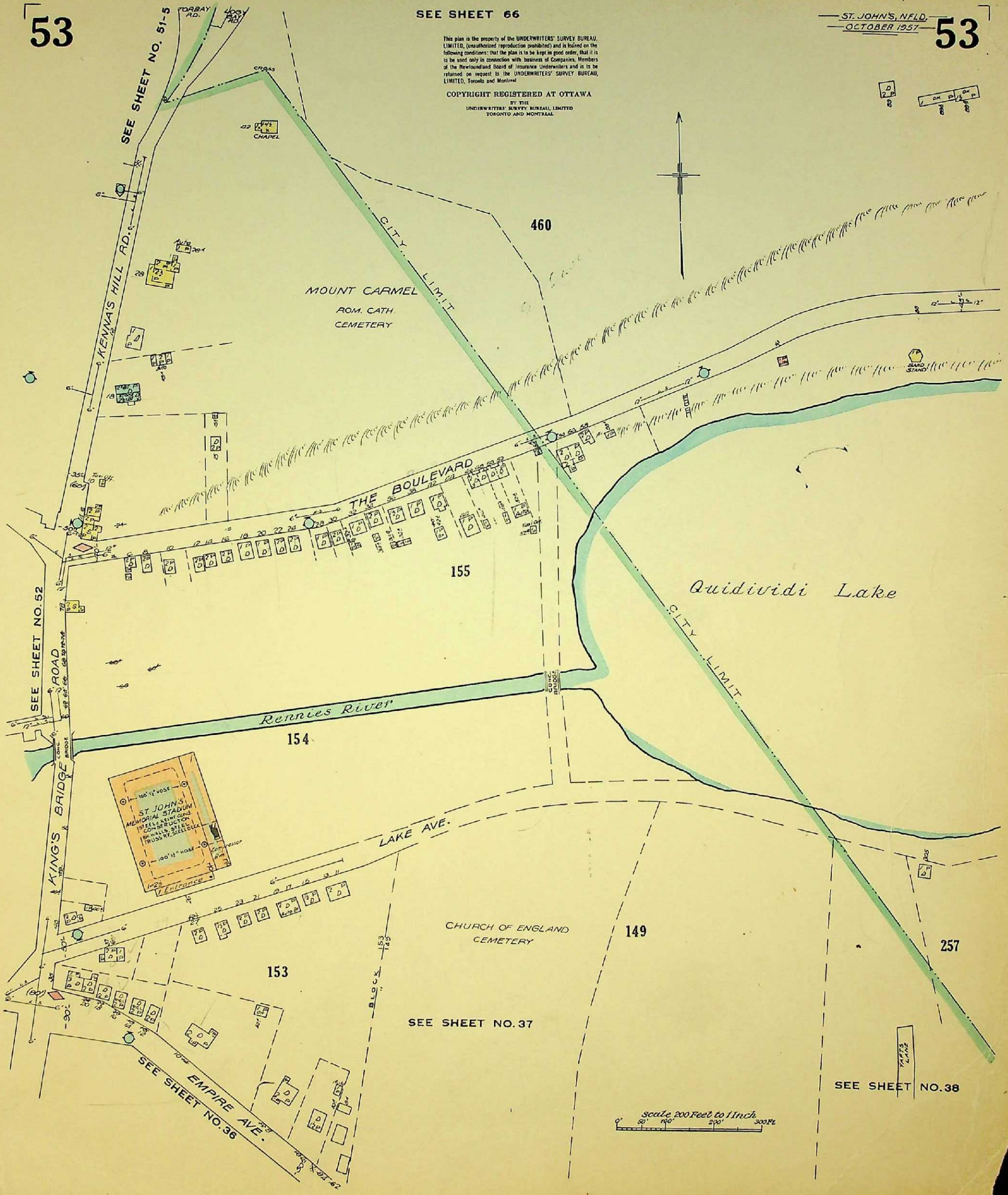


ST. JOHN'S, Nfld. - OCTOBER 1957

Scale 200 Feet to 1 Inch

This plan is the property of the UNDERWRITERS' SURVEY BUREAU, LIMITED, (unauthorized reproduction prohibited) and is loaned on the following conditions: that the plan is to be kept in good order, that it is to be used only in connection with business of Companies, Members of the Newfoundland Board of Insurance Underwriters and is to be returned on request to the UNDERWRITERS' SURVEY BUREAU, LIMITED, Toronto and Montreal

COPYRIGHT REGISTERED AT OTTAWA  
BY THE  
UNDERWRITERS' SURVEY BUREAU, LIMITED  
TORONTO AND MONTREAL



SEE SHEET NO. 52

SEE SHEET NO. 51-5

KING'S BRIDGE

ST JOHN'S MEMORIAL STADIUM  
STEEL & REINFORCED CONSTRUCTION  
CONCRETE WALLS, STEEL TRUSS ROOF, SEETALICE

Rennies River

THE BOULEVARD

LAKE AVE.

SEE SHEET NO. 36  
EMPIRE AVE.

SEE SHEET NO. 37

SEE SHEET NO. 38

Scale 200 Feet to 1 Inch

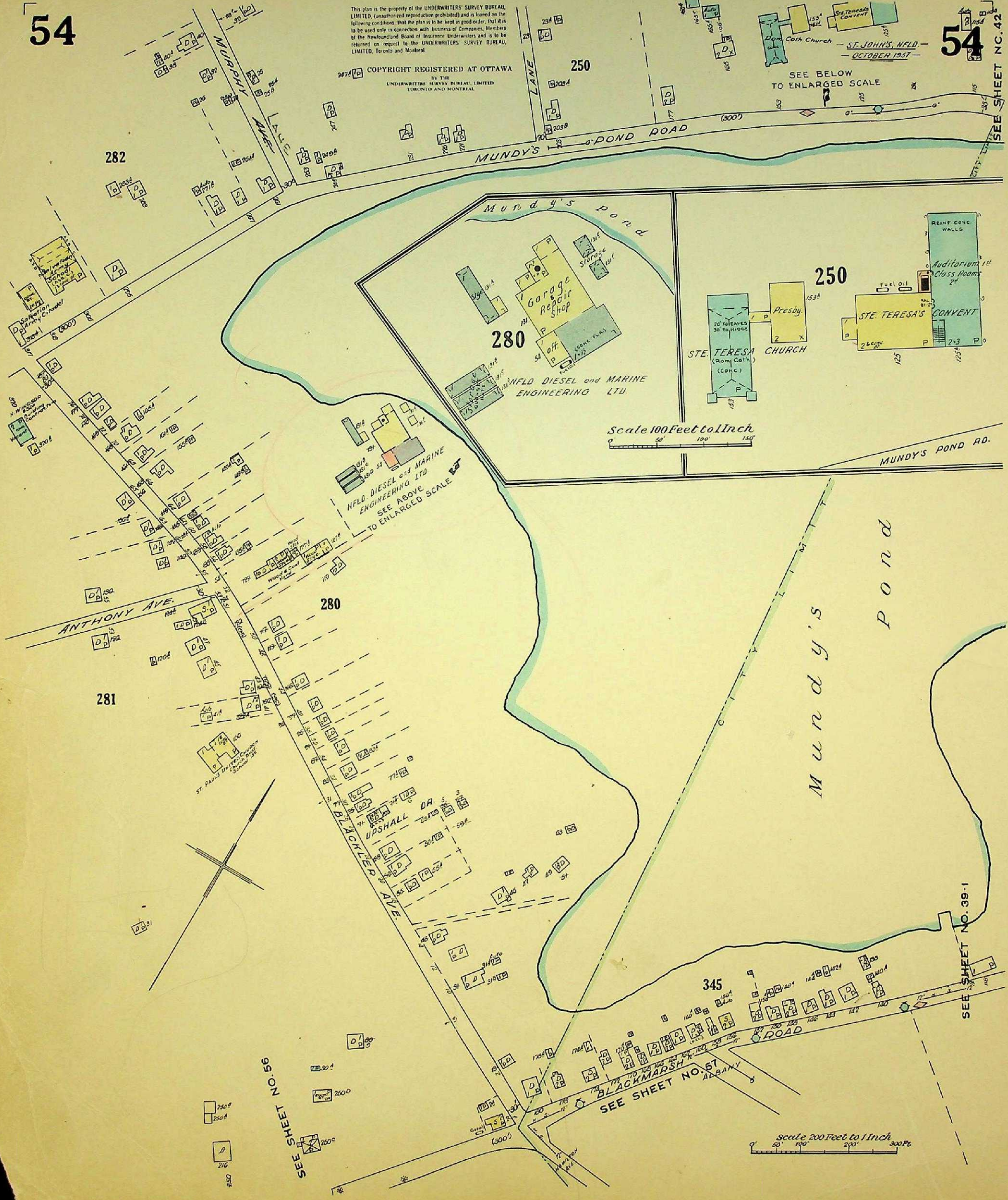
This plan is the property of the UNDERWRITERS' SURVEY BUREAU, LIMITED. (unauthorized reproduction prohibited) and is loaned on the following conditions: that the plan is to be kept in good order, that it is to be used only in connection with business of Companies, Members of the Newfoundland Board of Insurance Underwriters and is to be returned on request to the UNDERWRITERS' SURVEY BUREAU, LIMITED, Toronto and Montreal.

COPYRIGHT REGISTERED AT OTTAWA BY THE UNDERWRITERS' SURVEY BUREAU, LIMITED TORONTO AND MONTREAL

ST. JOHN'S, Nfld. - OCTOBER 1957

SEE BELOW TO ENLARGED SCALE

SEE SHEET NO. 42



Scale 100 Feet to 1 Inch

Scale 200 Feet to 1 Inch

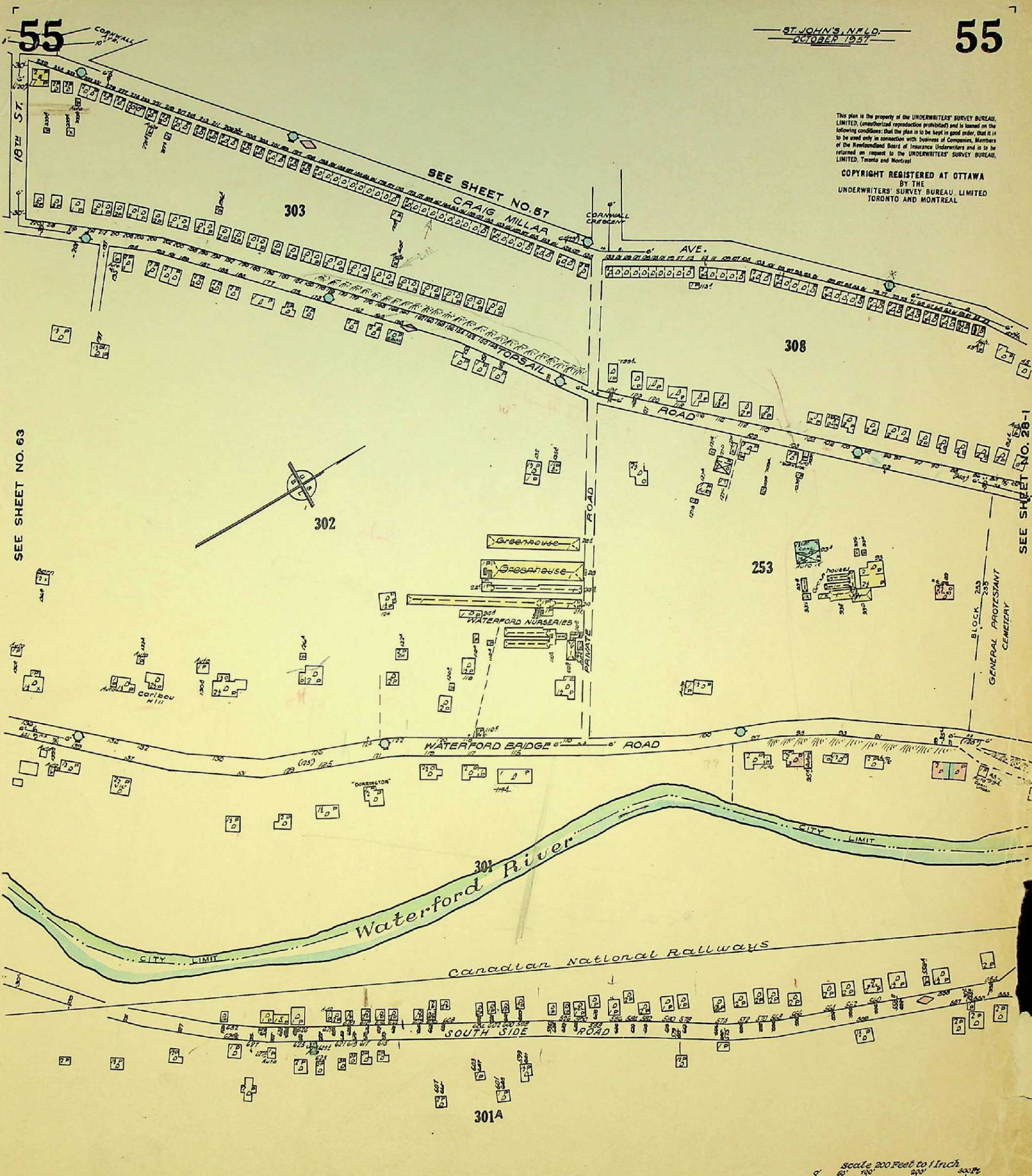
SEE SHEET NO. 59

SEE SHEET NO. 67

SEE SHEET NO. 39-1

This plan is the property of the UNDERWRITERS' SURVEY BUREAU, LIMITED. (Unauthorized reproduction prohibited) and is loaned on the following conditions: that the plan is to be kept in good order, that it is to be used only in connection with business of Companies, Members of the Newfoundland Board of Insurance Underwriters and is to be returned on request to the UNDERWRITERS' SURVEY BUREAU, LIMITED, Toronto and Montreal.

COPYRIGHT REGISTERED AT OTTAWA  
BY THE  
UNDERWRITERS' SURVEY BUREAU, LIMITED  
TORONTO AND MONTREAL



SEE SHEET NO. 63

SEE SHEET NO. 67  
CRAIG MILLAR

SEE SHEET NO. 28-1

Waterford River

Canadian National Railways

SOUTH SIDE ROAD

Scale 200 Feet to 1 Inch

This plan is the property of the UNDERWRITERS' SURVEY BUREAU, LIMITED, (unauthorized reproduction prohibited) and is loaned on the following conditions: that the plan is to be kept in good order, that it is to be used only in connection with business of Companies, Members of the Newfoundland Board of Insurance Underwriters and is to be returned on request to the UNDERWRITERS' SURVEY BUREAU, LIMITED, Toronto and Montreal.

COPYRIGHT REGISTERED AT OTTAWA  
BY THE  
UNDERWRITERS' SURVEY BUREAU, LIMITED  
TORONTO AND MONTREAL



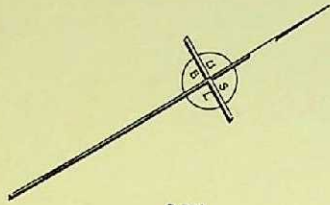
SCALE 100 FEET TO 1 INCH

SCALE 200 FEET TO 1 INCH

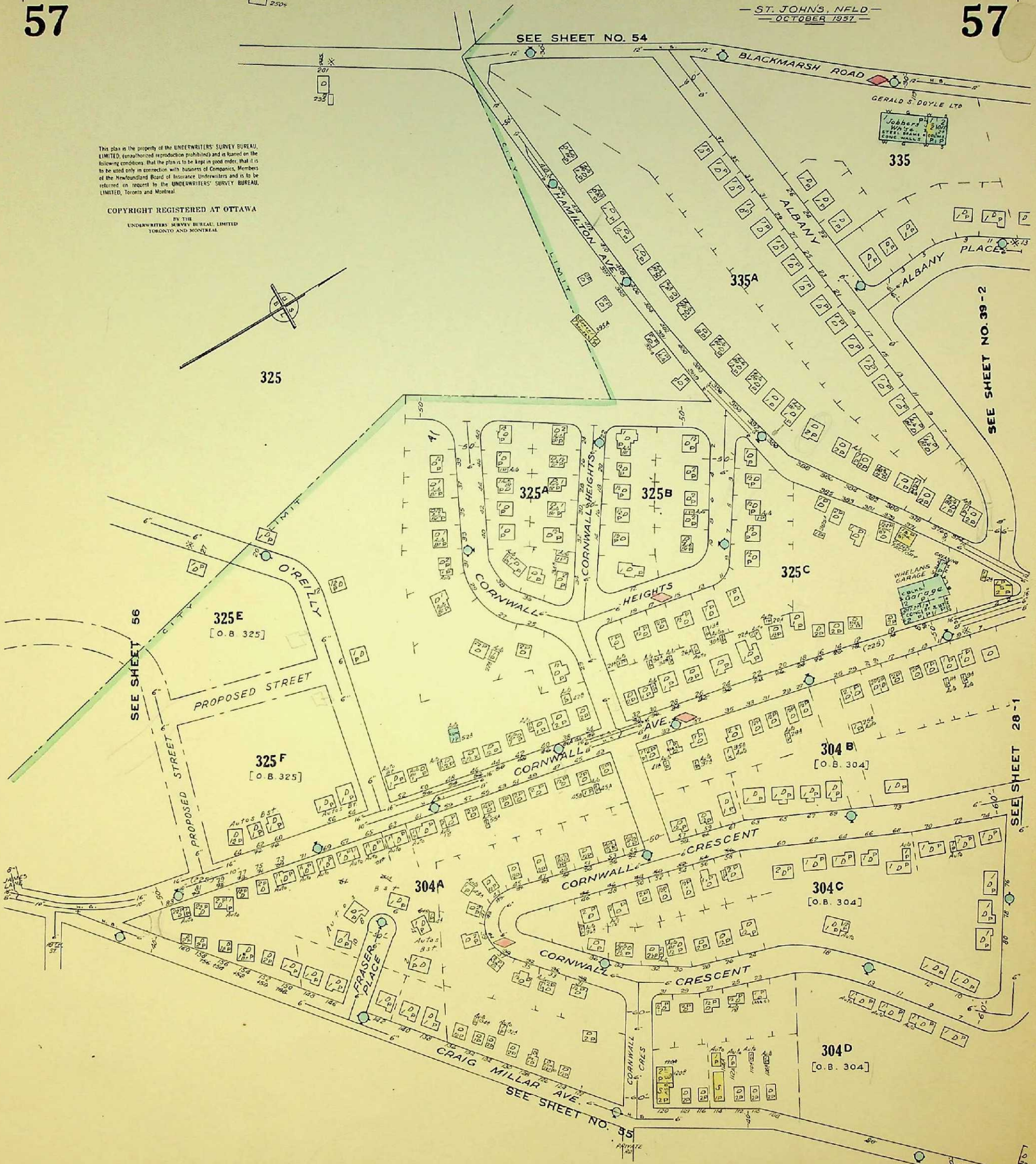
SEE SHEET NO. 54

This plan is the property of the UNDERWRITERS' SURVEY BUREAU, LIMITED, (reproduction prohibited) and is loaned on the following conditions, that the plan is to be kept in good order, that it is to be used only in connection with business of Companies, Members of the Newfoundland Board of Insurance Underwriters and is to be returned on request to the UNDERWRITERS' SURVEY BUREAU, LIMITED, Toronto and Montreal.

COPYRIGHT REGISTERED AT OTTAWA  
BY THE  
UNDERWRITERS' SURVEY BUREAU, LIMITED  
TORONTO AND MONTREAL



325




SEE SHEET NO. 39-2

SEE SHEET 28-1

SEE SHEET NO. 35

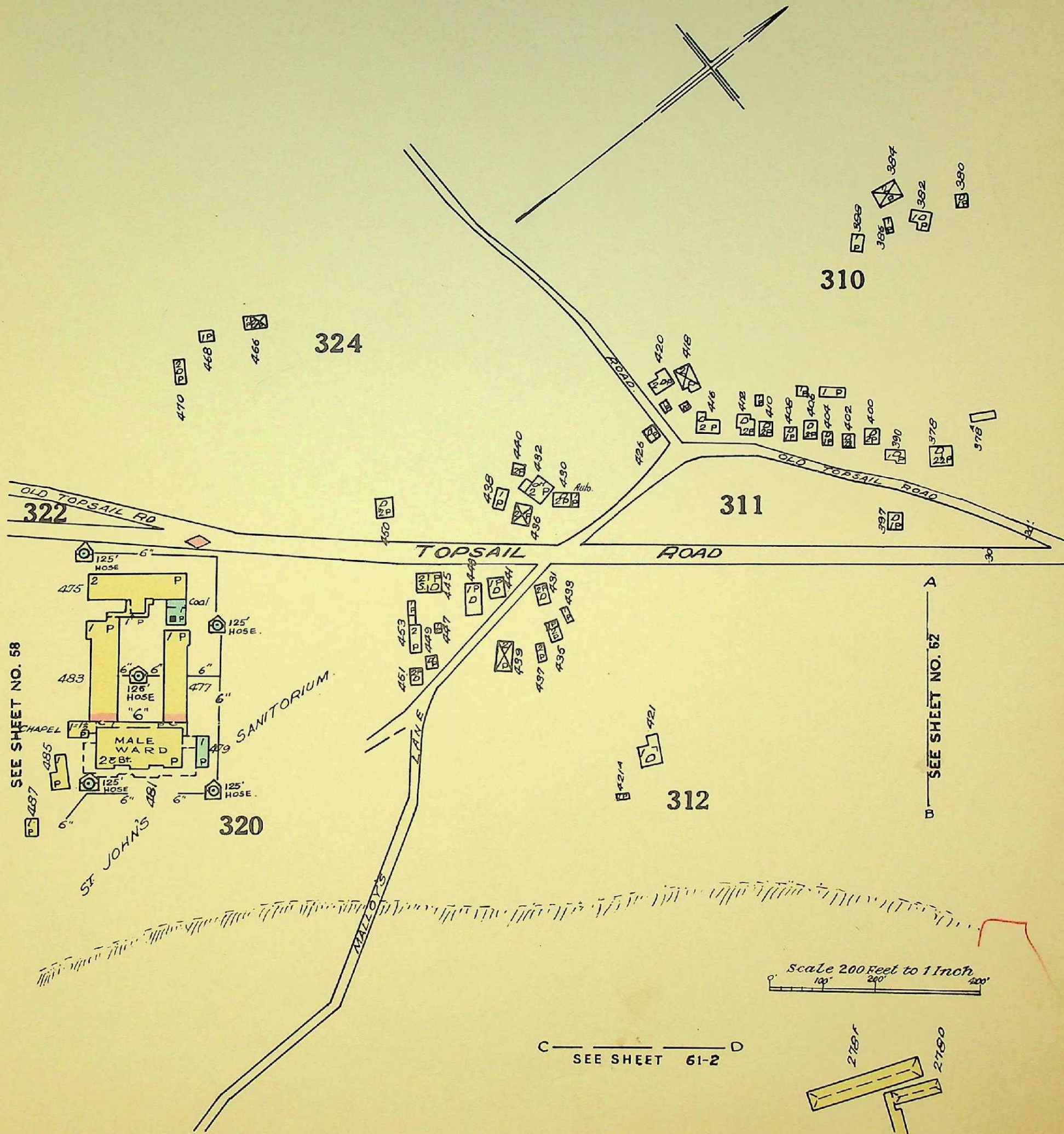
SCALE 200 FEET TO 1 INCH





This plan is the property of the UNDERWRITERS' SURVEY BUREAU, LIMITED. (Unauthorized reproduction prohibited) and is loaned on the following conditions: that the plan is to be kept in good order, that it is to be used only in connection with business of Companies, Members of the Newfoundland Board of Insurance Underwriters and is to be returned on request to the UNDERWRITERS' SURVEY BUREAU, LIMITED, Toronto and Montreal.

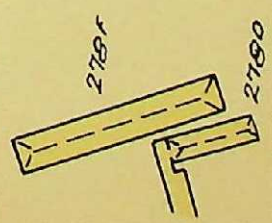
COPYRIGHT REGISTERED AT OTTAWA  
BY THE  
UNDERWRITERS' SURVEY BUREAU, LIMITED  
TORONTO AND MONTREAL



SEE SHEET NO. 58

SEE SHEET NO. 62

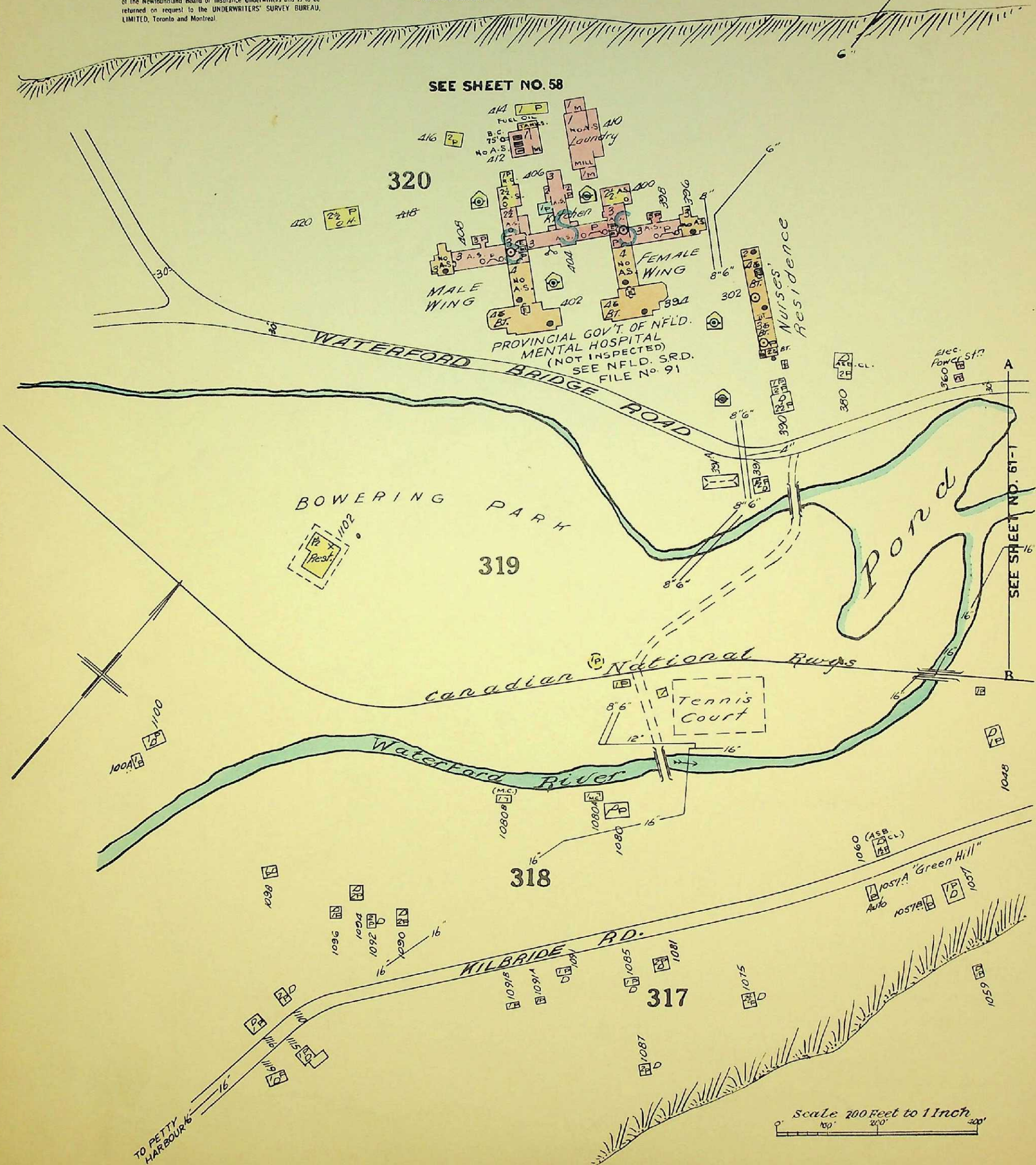
SEE SHEET 61-2



This plan is the property of the UNDERWRITERS' SURVEY BUREAU, LIMITED, (unauthorized reproduction prohibited) and is loaned on the following conditions: that the plan is to be kept in good order, that it is to be used only in connection with business of Companies, Members of the Newfoundland Board of Insurance Underwriters and is to be returned on request to the UNDERWRITERS' SURVEY BUREAU, LIMITED, Toronto and Montreal.

COPYRIGHT REGISTERED AT OTTAWA BY THE UNDERWRITERS' SURVEY BUREAU, LIMITED TORONTO AND MONTREAL.

SEE SHEET NO. 58

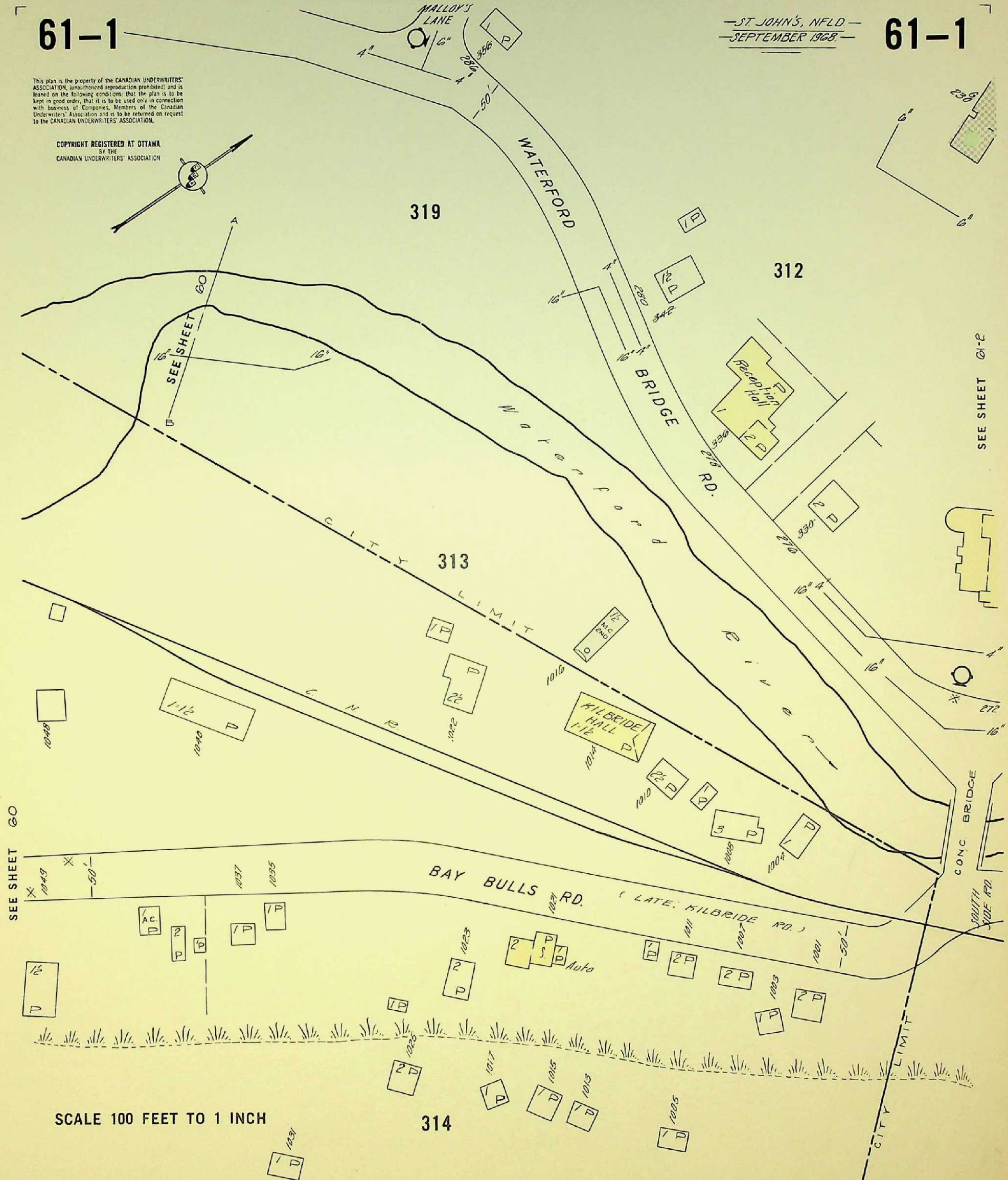
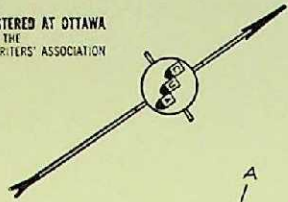


SEE SHEET NO. 61-T

Scale 200 Feet to 1 Inch

This plan is the property of the CANADIAN UNDERWRITERS' ASSOCIATION (unauthorized reproduction prohibited) and is loaned on the following conditions: that the plan is to be kept in good order, that it is to be used only in connection with business of Companies, Members of the Canadian Underwriters' Association and is to be returned on request to the CANADIAN UNDERWRITERS' ASSOCIATION.

COPYRIGHT REGISTERED AT OTTAWA  
BY THE  
CANADIAN UNDERWRITERS' ASSOCIATION



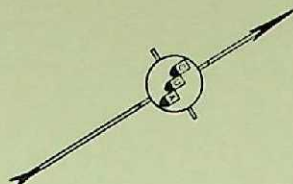
SCALE 100 FEET TO 1 INCH

SEE SHEET 60

SEE SHEET 60

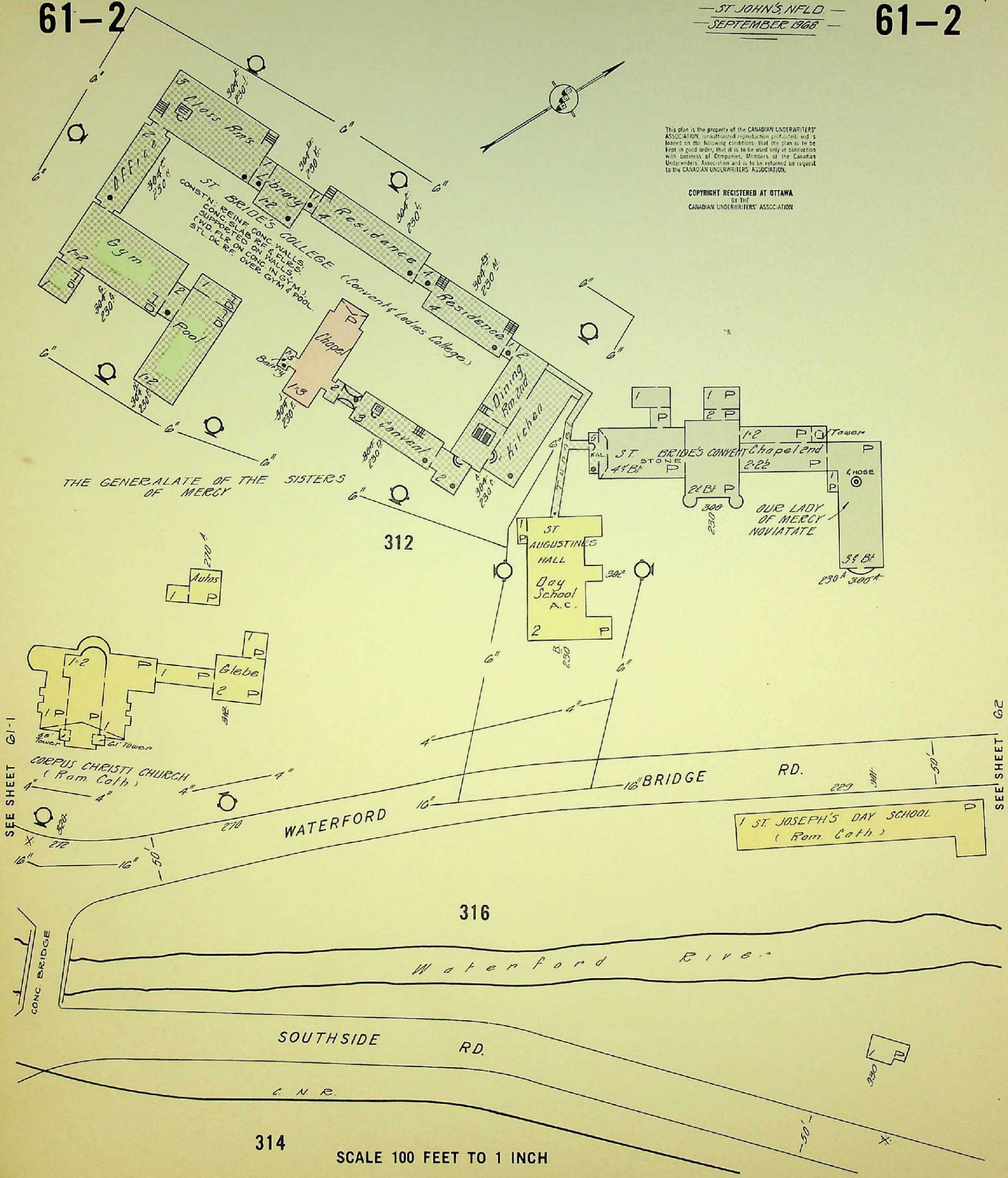
SEE SHEET 61-E

CITY LIMIT



This plan is the property of the CANADIAN UNDERWRITERS' ASSOCIATION, (unauthorized reproduction prohibited) and is loaned on the following conditions: that the plan is to be kept in good order, that it is to be used only in connection with business of Companies, Members of the Canadian Underwriters' Association and is to be returned on request to the CANADIAN UNDERWRITERS' ASSOCIATION.

COPYRIGHT REGISTERED AT OTTAWA  
By THE  
CANADIAN UNDERWRITERS' ASSOCIATION



THE GENERALATE OF THE SISTERS OF MERCY

312


316

314

SCALE 100 FEET TO 1 INCH

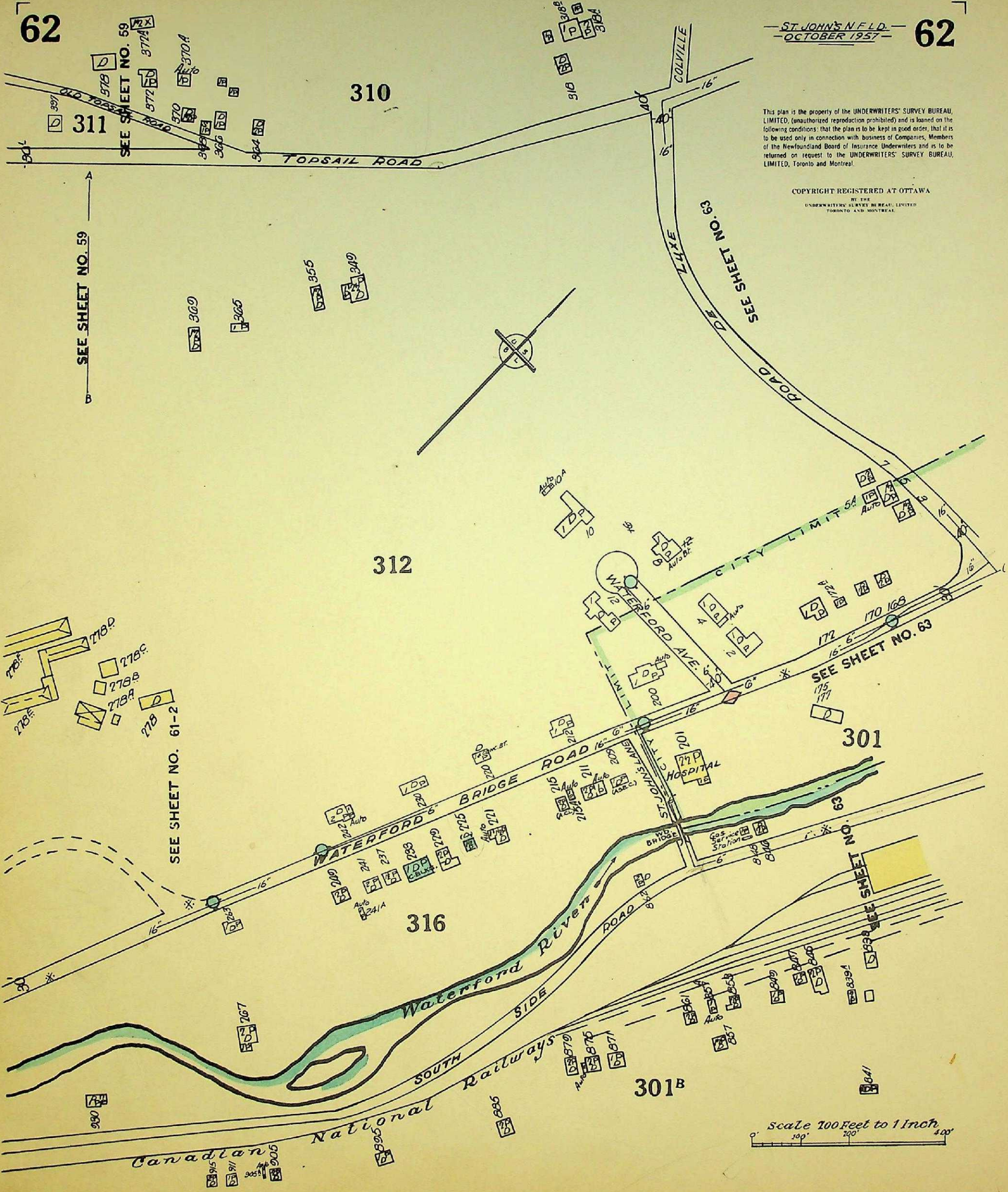
SEE SHEET 61-1

SEE SHEET 62



This plan is the property of the UNDERWRITERS' SURVEY BUREAU, LIMITED, (unauthorized reproduction prohibited) and is loaned on the following conditions: that the plan is to be kept in good order, that it is to be used only in connection with business of Companies, Members of the Newfoundland Board of Insurance Underwriters and is to be returned on request to the UNDERWRITERS' SURVEY BUREAU, LIMITED, Toronto and Montreal.

COPYRIGHT REGISTERED AT OTTAWA  
BY THE  
UNDERWRITERS' SURVEY BUREAU, LIMITED  
TORONTO AND MONTREAL



SEE SHEET NO. 59

SEE SHEET NO. 59

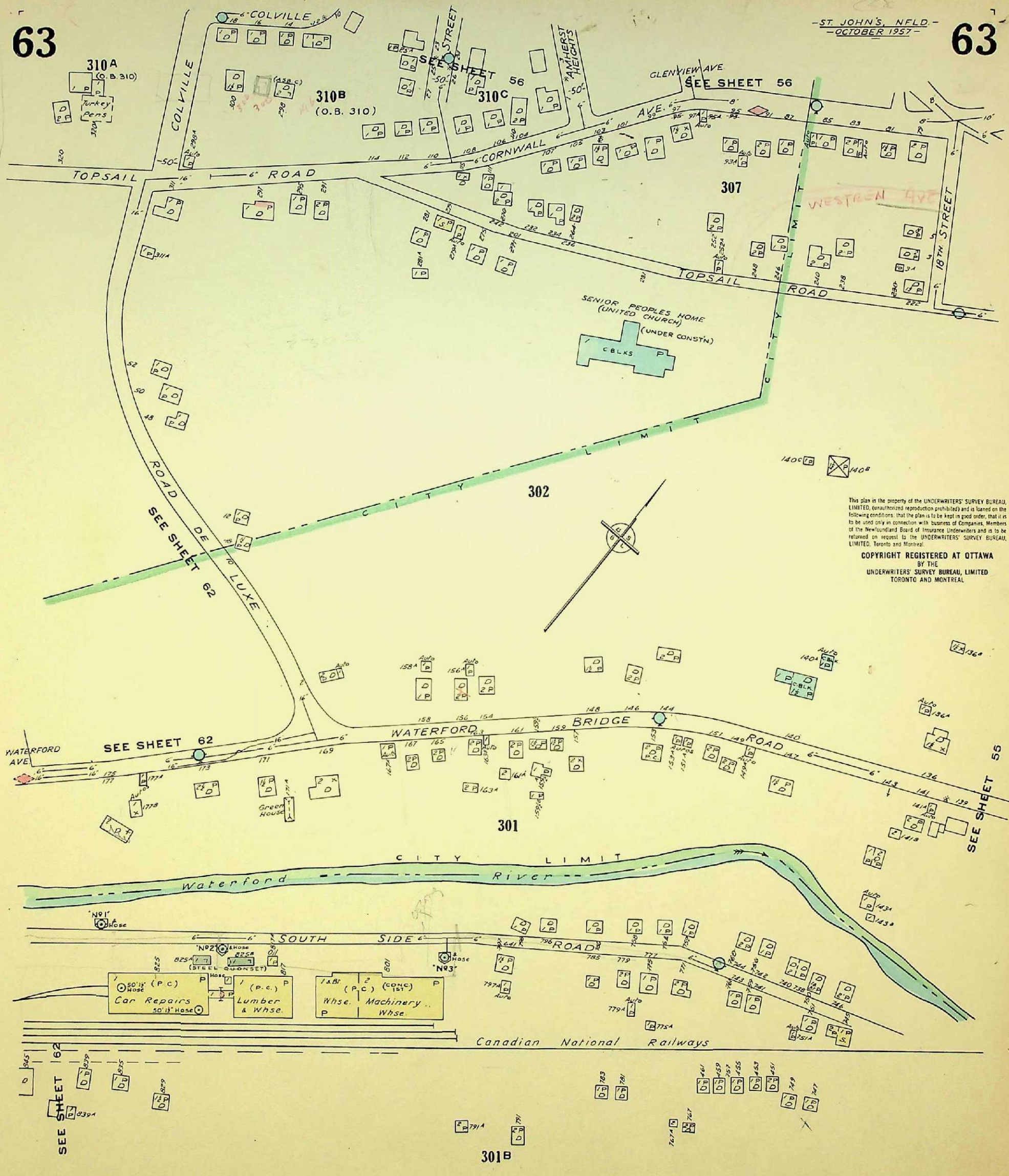
SEE SHEET NO. 63

SEE SHEET NO. 61-2

SEE SHEET NO. 63

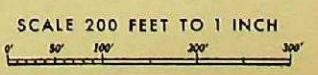
SEE SHEET NO.

Scale 100 Feet to 1 Inch



This plan is the property of the UNDERWRITERS' SURVEY BUREAU, LIMITED, (unauthorized reproduction prohibited) and is loaned on the following conditions: that the plan is to be kept in good order, that it is to be used only in connection with business of Companies, Members of the Newfoundland Board of Insurance Underwriters and is to be returned on request to the UNDERWRITERS' SURVEY BUREAU, LIMITED, Toronto and Montreal.

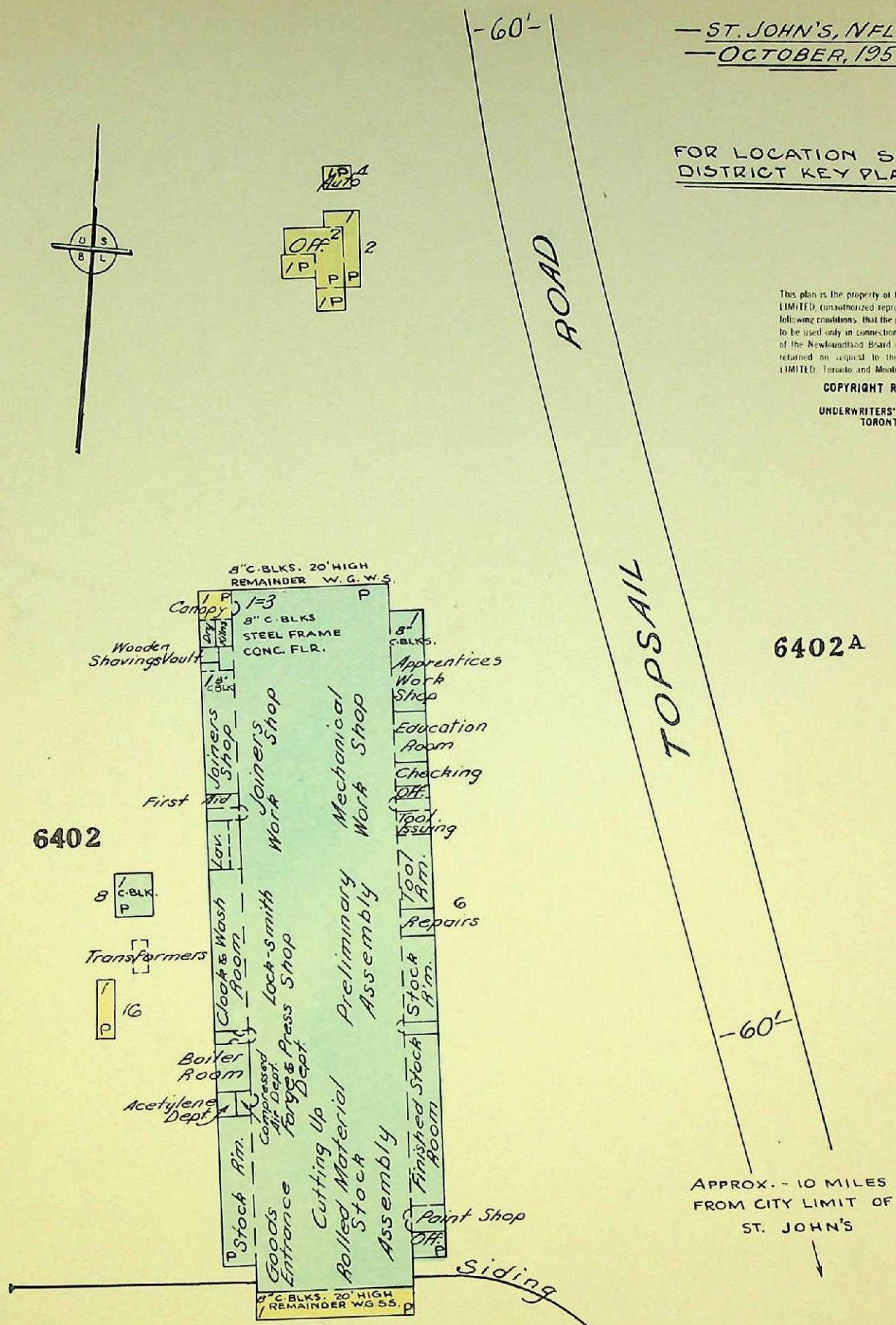
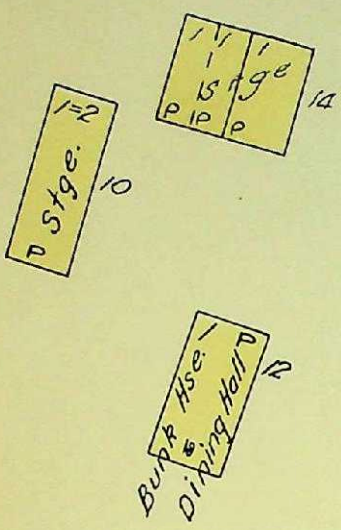
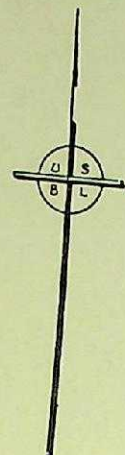
COPYRIGHT REGISTERED AT OTTAWA BY THE UNDERWRITERS' SURVEY BUREAU, LIMITED TORONTO AND MONTREAL



FOR LOCATION SEE DISTRICT KEY PLAN

This plan is the property of the UNDERWRITERS' SURVEY BUREAU, LIMITED. (unauthorized reproduction prohibited) and is loaned on the following conditions: that the plan is to be kept in good order, that it is to be used only in connection with business of Companies, Members of the Newfoundland Board of Insurance Underwriters and is to be returned on request to the UNDERWRITERS' SURVEY BUREAU, LIMITED, Toronto and Montreal.

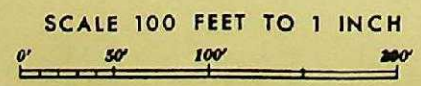
COPYRIGHT REGISTERED AT OTTAWA BY THE UNDERWRITERS' SURVEY BUREAU, LIMITED TORONTO AND MONTREAL



Canadian Machinery & Industrial Construction Ltd.

Machinery Manufacturing

POWER & LIGHT: ec, HEAT: Steam, FUEL: Oil.  
Fire Extgrs. distd.



64-2

This plan is the property of the UNDERWRITERS' SURVEY BUREAU, LIMITED, (unauthorized reproduction prohibited) and is loaned on the following conditions: that the plan is to be kept in good order, that it is to be used only in connection with business of Companies, Members of the Newfoundland Board of Insurance Underwriters and is to be returned on request to the UNDERWRITERS' SURVEY BUREAU, LIMITED.

COPYRIGHT REGISTERED AT OTTAWA BY THE UNDERWRITERS' SURVEY BUREAU, LIMITED


ST. JOHN'S, N.F.L.D. - SEPTEMBER 1962

64-2

NEWFOUNDLAND FIBRPLY LTD. (N.F.L.D.) S.R.D. 59

FOR LOCATION SEE DISTRICT KEY PLAN

SEE SHEET 64-4

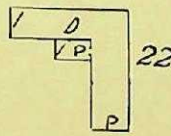
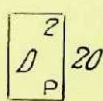


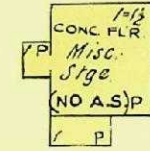
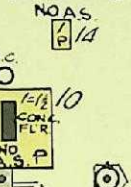


10' from Reservoir Approx. 2 Miles

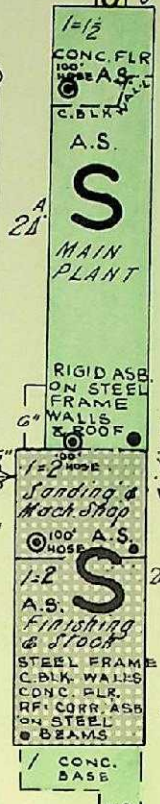
Paint Shop & Wood Working



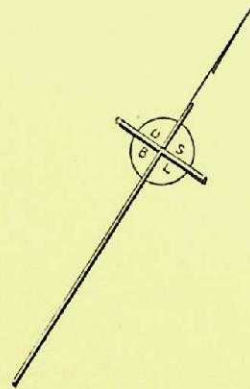
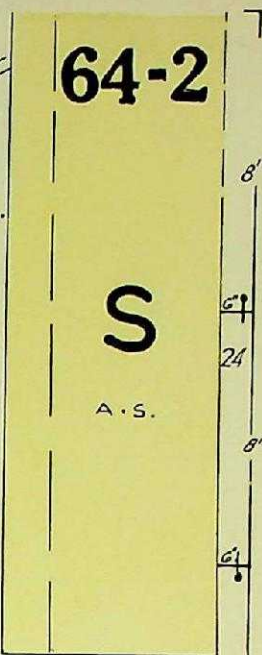
Switch Hse.



Log Piling



Canadian National Railways (MAIN LINE)



SCALE 100 FEET TO 1 INCH

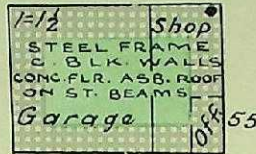
TO ST. JOHN'S

This plan is the property of the UNDERWRITERS' SURVEY BUREAU, LIMITED. (Unauthorized reproduction prohibited) and is loaned on the following conditions: that the plan is to be kept in good order, that it is to be used only in connection with business of Companies, Members of the Newfoundland Board of Insurance Underwriters and is to be returned on request to the UNDERWRITERS' SURVEY BUREAU, LIMITED.

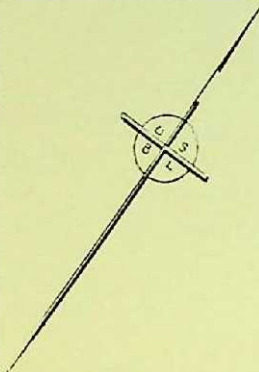
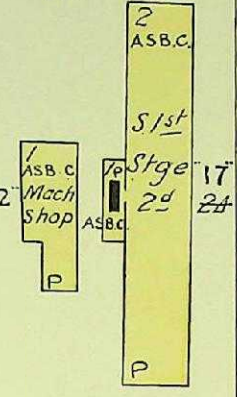
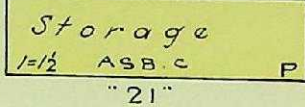
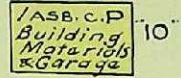
COPYRIGHT REGISTERED AT OTTAWA BY THE UNDERWRITERS' SURVEY BUREAU, LIMITED

FOR LOCATION SEE DISTRICT KEY SHEET

NEWFOUNDLAND ENGINEERING & CONSTN CO.



APPROX. - 2 MILES TO THE CANADIAN MACHINERY & INDUSTRIAL CONSTN LTD.

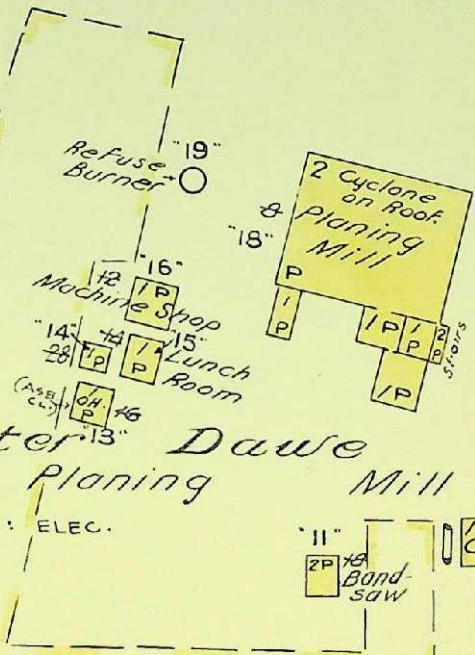


Canadian National Railways siding

6400

Chester Dawe Ltd. Planing Mill

POWER & LIGHT: ELEC.  
HEAT: STEAM



Lumber piled

TOPSAIL ROAD

TRANS - CANADA HIGHWAY

From Reservoir  
Appr. 1 1/2 Miles 10'

Pump Hse.

6401

A ——— B  
SEE SHEET 64-4



-66-

64-4

— ST JOHNS, N.F.L.D. —  
— NOVEMBER 1963 —

64-4

-66'

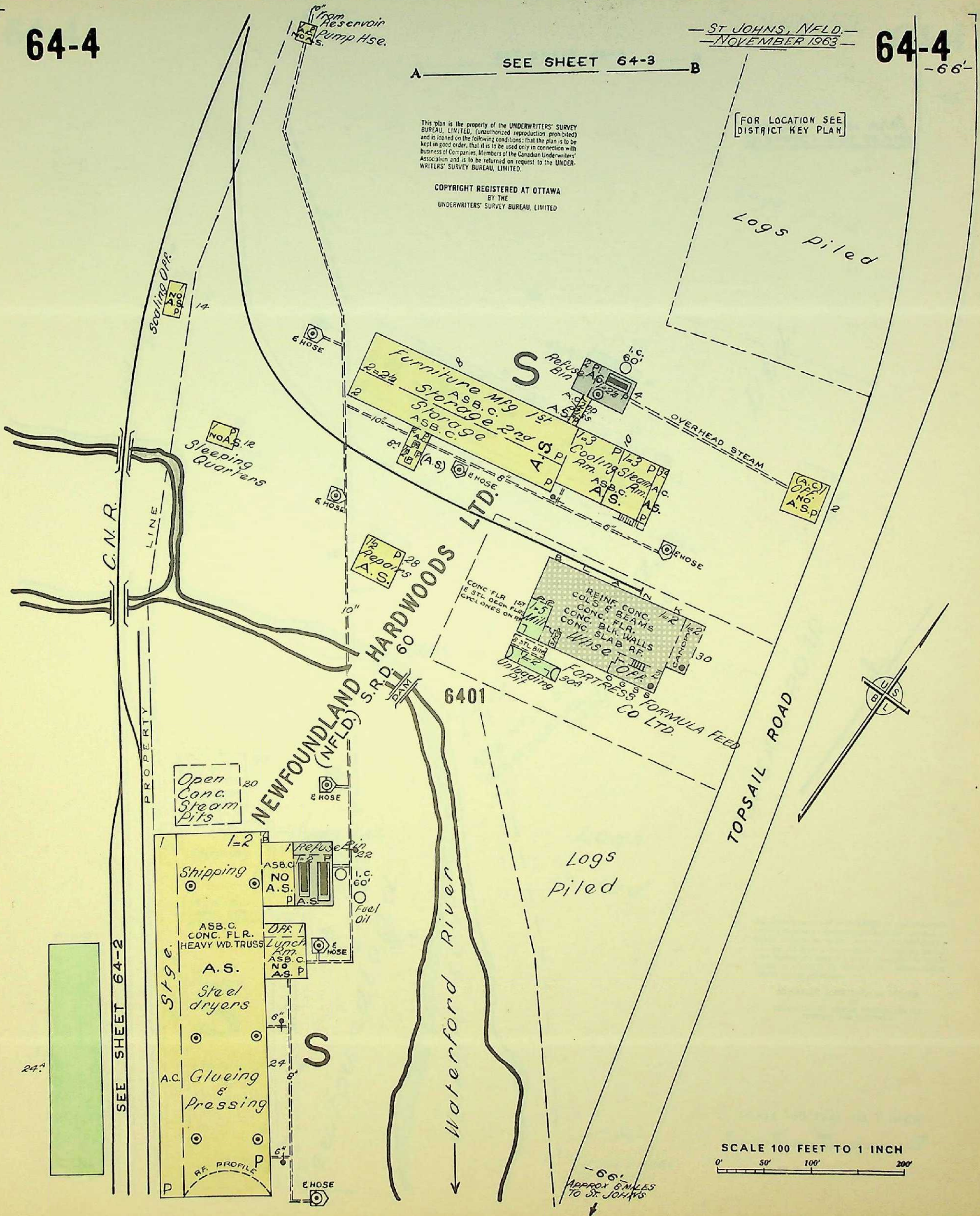
A — SEE SHEET 64-3 — B

This plan is the property of the UNDERWRITERS' SURVEY BUREAU, LIMITED. (Unauthorized reproduction prohibited) and is loaned on the following conditions: that the plan is to be kept in good order, that it is to be used only in connection with business of Companies, Members of the Canadian Underwriters' Association and is to be returned on request to the UNDERWRITERS' SURVEY BUREAU, LIMITED.

COPYRIGHT REGISTERED AT OTTAWA  
BY THE  
UNDERWRITERS' SURVEY BUREAU, LIMITED

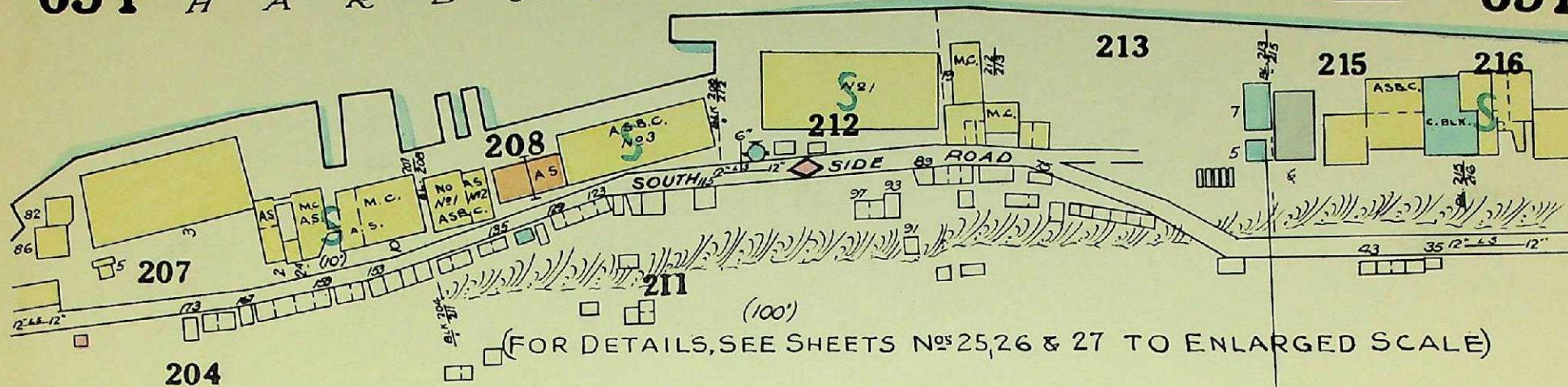
[FOR LOCATION SEE  
DISTRICT KEY PLAN]

Logs piled



SCALE 100 FEET TO 1 INCH  
0' 50' 100' 200'

-66'  
APPROX 6 MILES  
TO ST. JOHNS



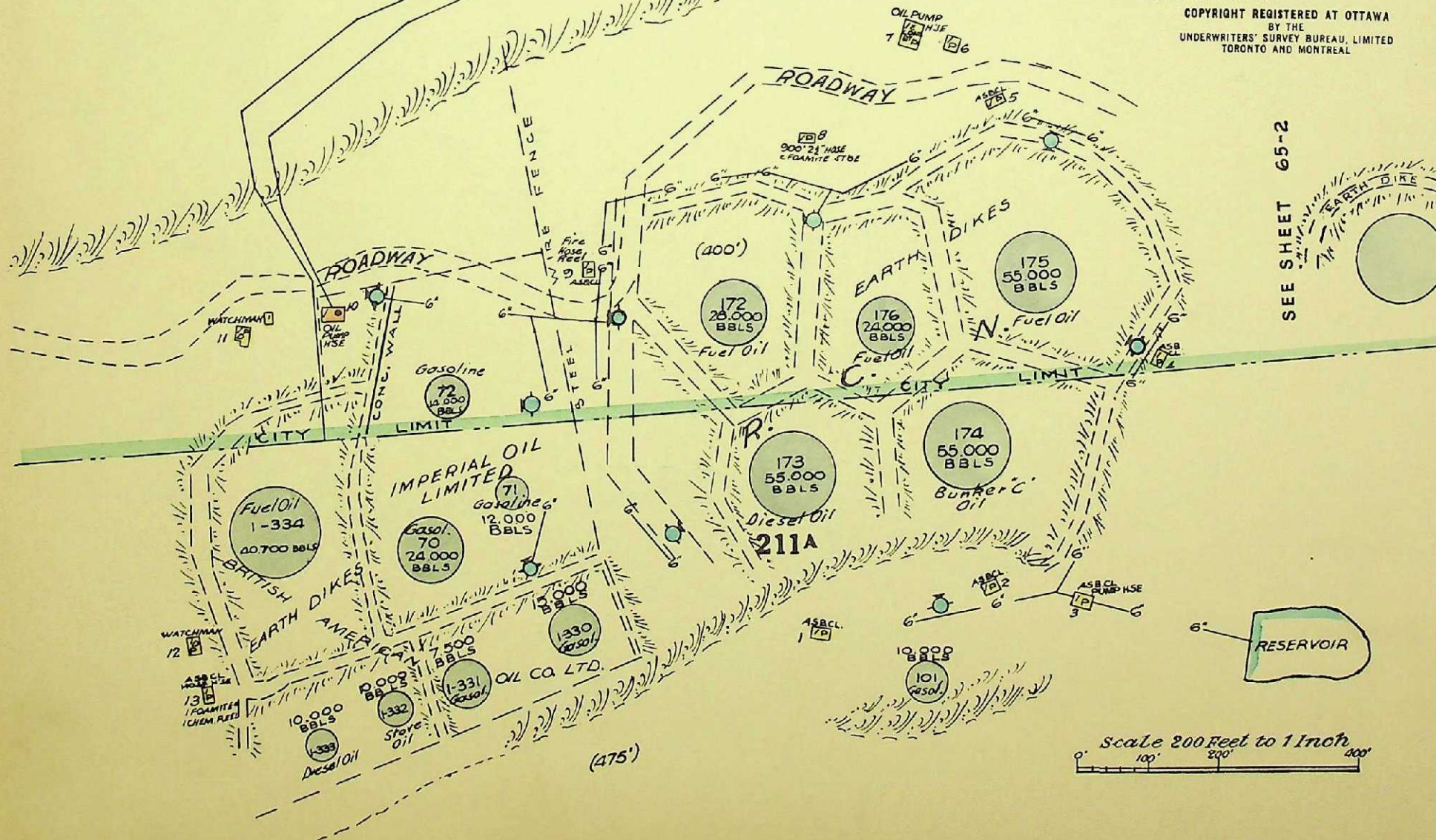
STEEP

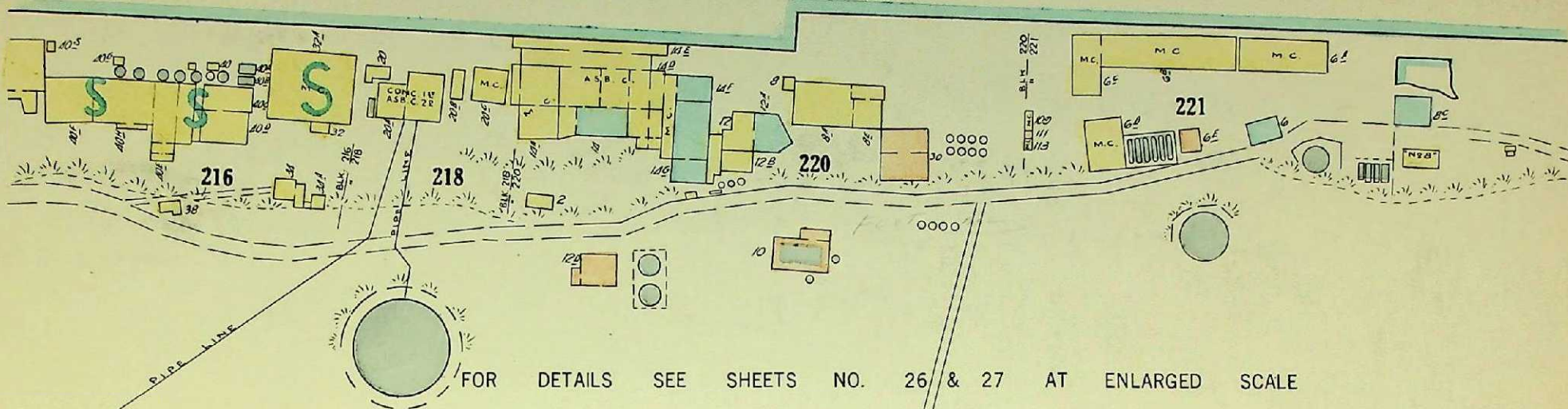
B.A. OIL CO. LTD. PIPE LINE  
IMPERIAL OIL LTD. PIPE LINE

H I L L

This plan is the property of the UNDERWRITERS' SURVEY BUREAU, LIMITED, (unauthorized reproduction prohibited) and is loaned on the following conditions: that the plan is to be kept in good order, that it is to be used only in connection with business of Companies, Members of the Newfoundland Board of Insurance Underwriters and is to be returned on request to the UNDERWRITERS' SURVEY BUREAU, LIMITED, Toronto and Montreal.

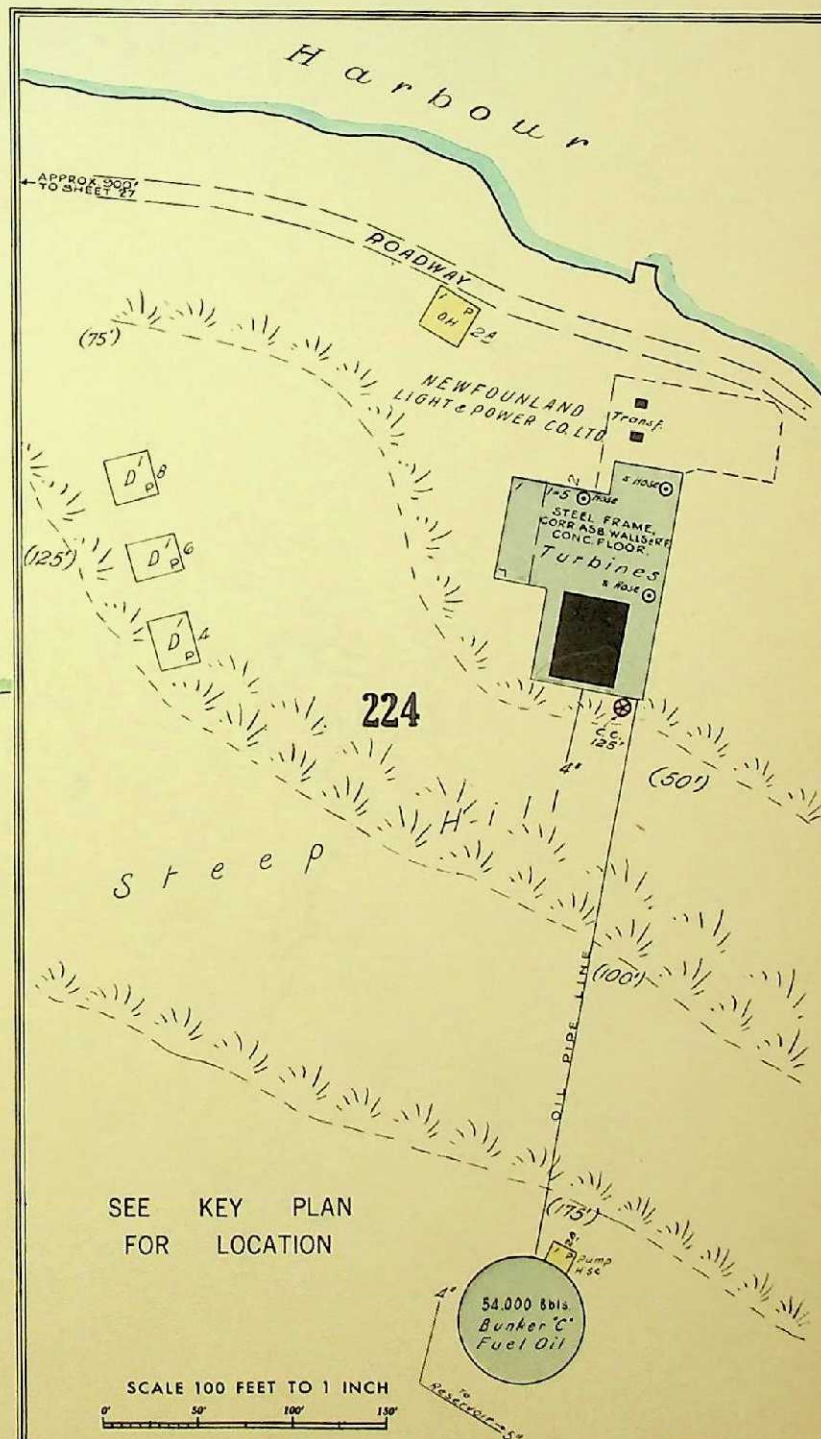
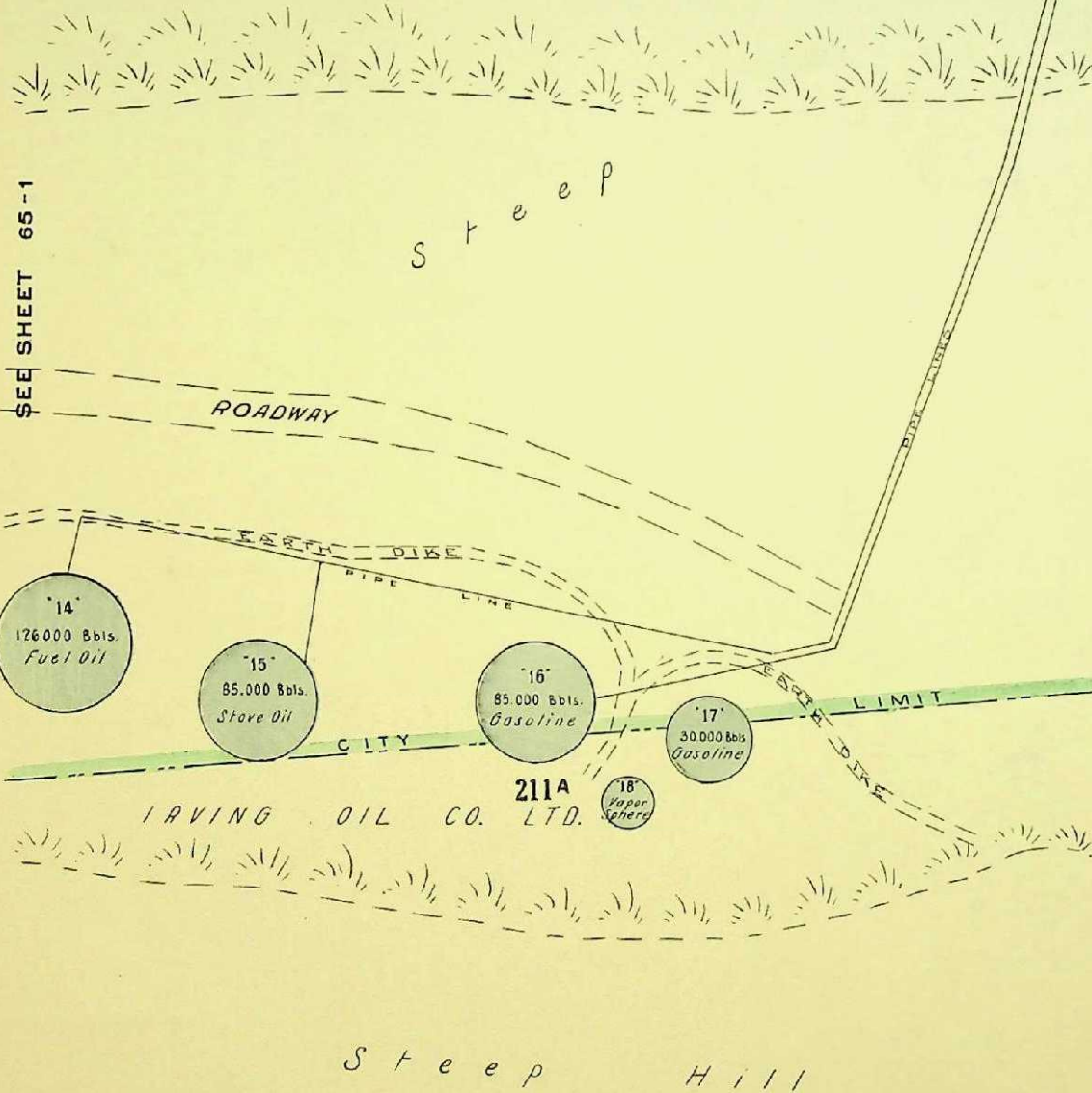
COPYRIGHT REGISTERED AT OTTAWA  
BY THE  
UNDERWRITERS' SURVEY BUREAU, LIMITED  
TORONTO AND MONTREAL






This plan is the property of the UNDERWRITERS' SURVEY BUREAU, LIMITED, (unauthorized reproduction prohibited) and is loaned on the following conditions: that the plan is to be kept in good order, that it is to be used only in connection with business of Companies, Members of the Newfoundland Board of Insurance Underwriters and is to be returned on request to the UNDERWRITERS' SURVEY BUREAU, LIMITED, Toronto and Montreal.

COPYRIGHT REGISTERED AT OTTAWA  
BY THE  
UNDERWRITERS' SURVEY BUREAU, LIMITED  
TORONTO AND MONTREAL



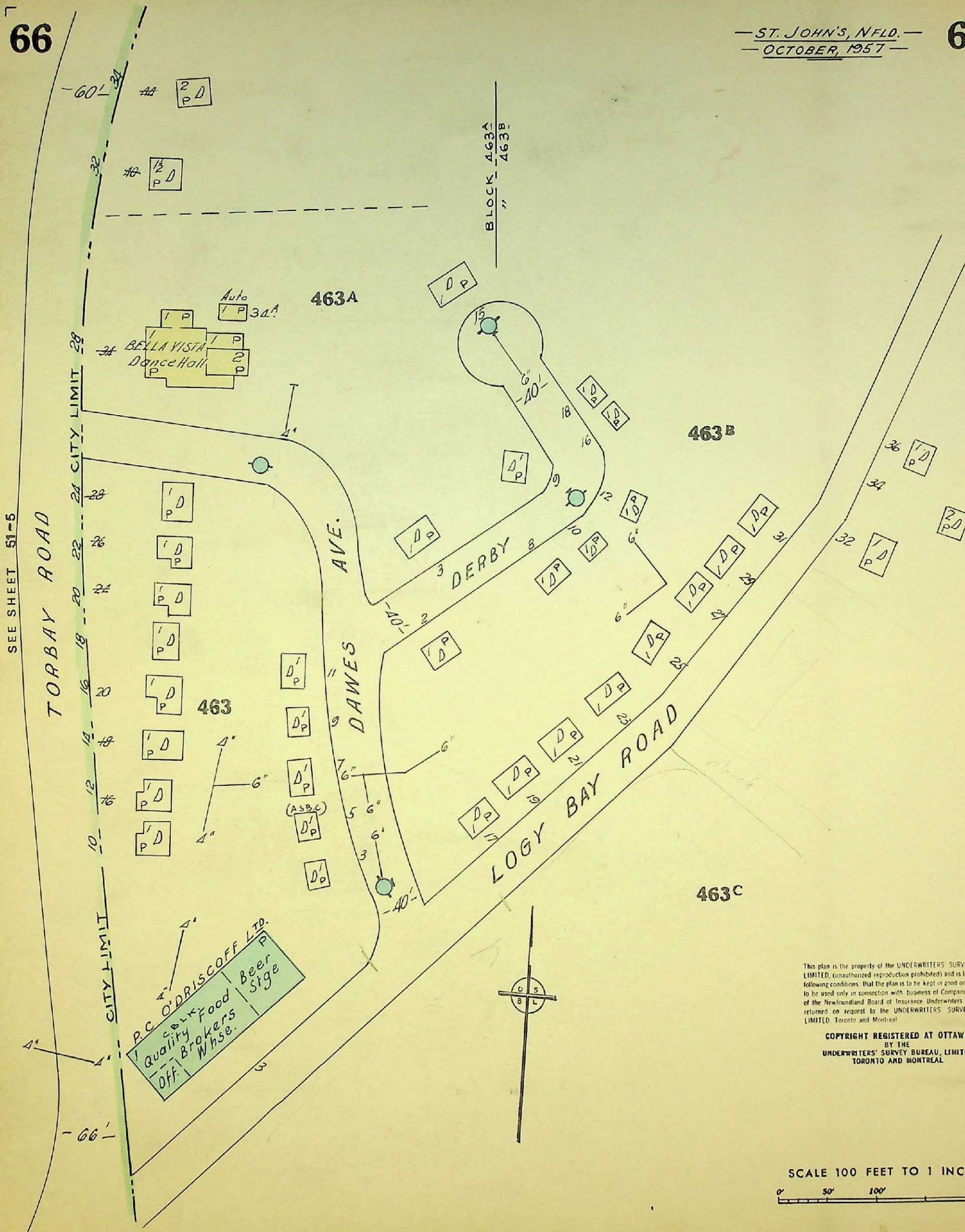
SEE KEY PLAN  
FOR LOCATION

SCALE 200 FEET TO 1 INCH



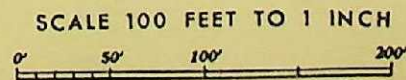
SCALE 100 FEET TO 1 INCH

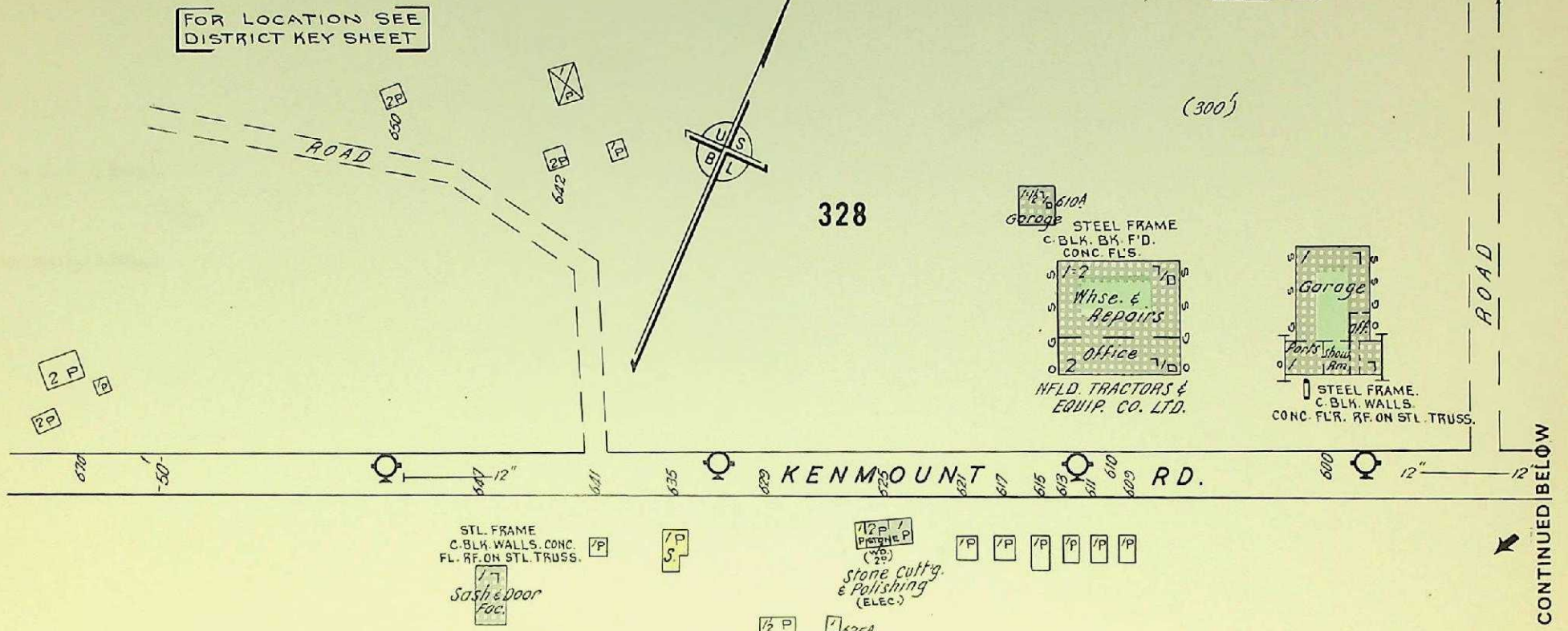




This plan is the property of the UNDERWRITERS' SURVEY BUREAU, LIMITED, (unauthorized reproduction prohibited) and is loaned on the following conditions: that the plan is to be kept in good order, that it is to be used only in connection with business of Companies, Members of the Newfoundland Board of Insurance Underwriters and is to be returned on request to the UNDERWRITERS' SURVEY BUREAU, LIMITED, Toronto and Montreal.

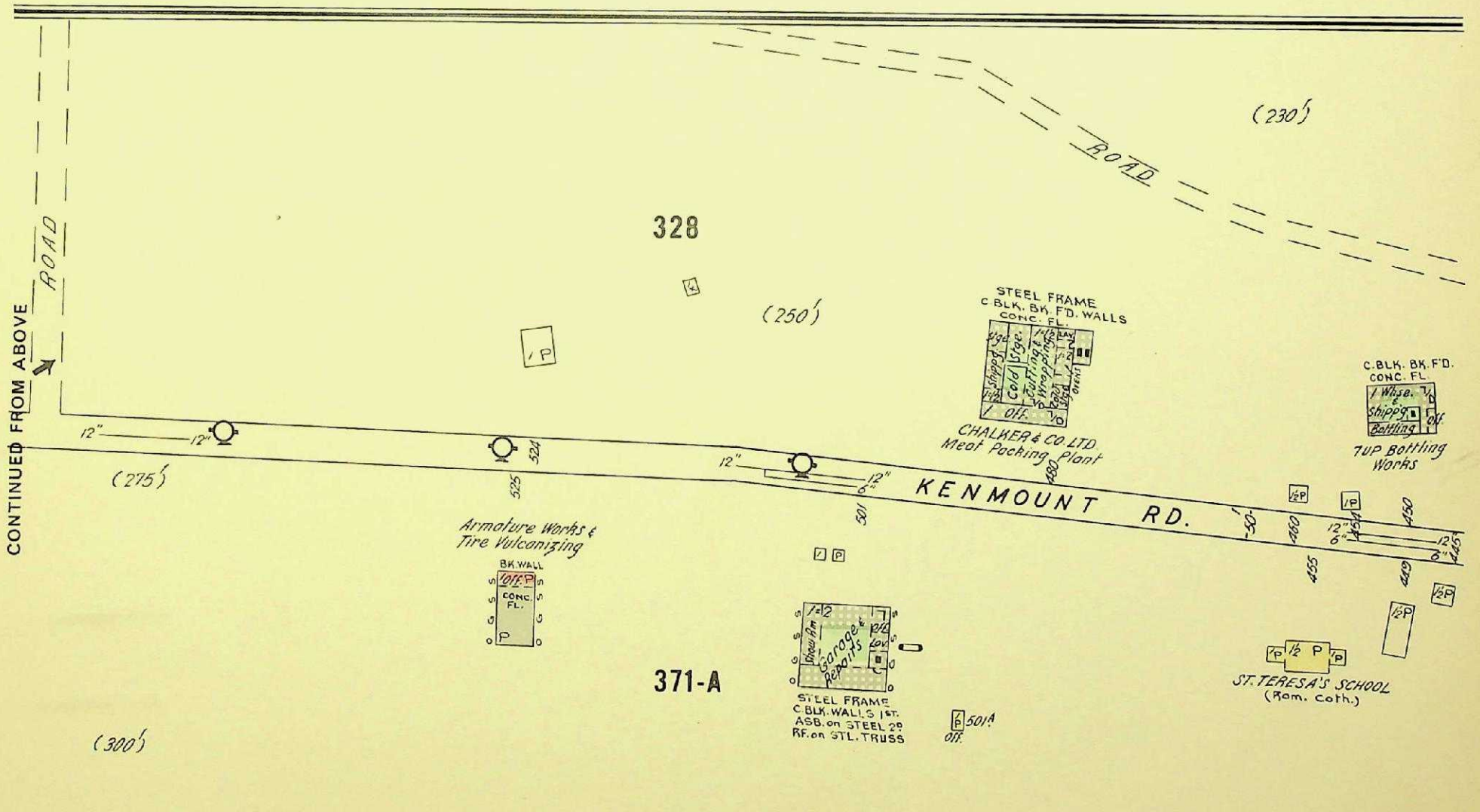
COPYRIGHT REGISTERED AT OTTAWA  
BY THE  
UNDERWRITERS' SURVEY BUREAU, LIMITED  
TORONTO AND MONTREAL






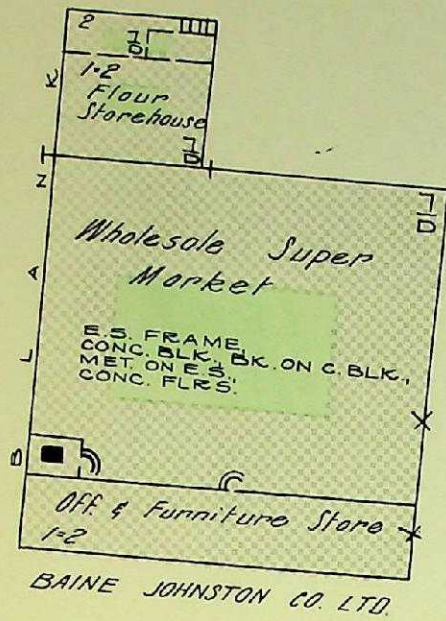
The plan is the property of the UNDERWRITERS' SURVEY BUREAU, LIMITED. (Unauthorized reproduction prohibited) and is loaned on the following conditions: that the plan is to be kept in good order; that it is to be used only in connection with business of Companies, Members of the Canadian Underwriters' Association and is to be returned on request to the UNDERWRITERS' SURVEY BUREAU, LIMITED.

COPYRIGHT REGISTERED AT OTTAWA  
BY THE  
UNDERWRITERS' SURVEY BUREAU, LIMITED

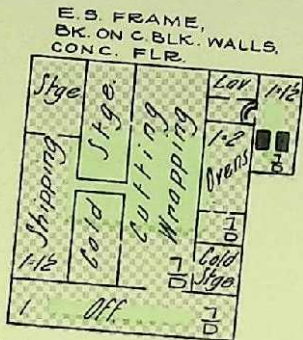


Scale 200 Feet to 1 Inch  
100' 200' 400'






328



Learys Brook (Underground)  
SEE SHEET 75

Parking

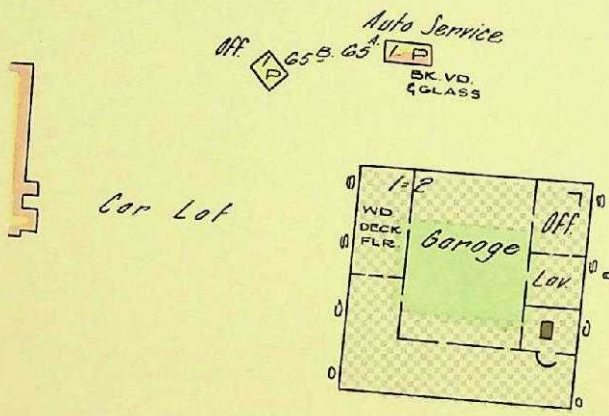


SEE SHEET 75

CONTINUED BELOW


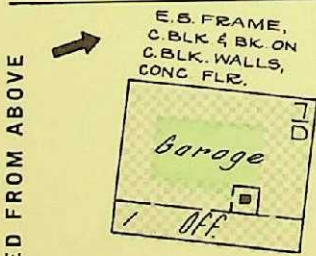
SEE SHEET 74

KENMOUNT RD.



ST. TERESA'S SCHOOL (Rom. Cath.)

POLINA RD.



CANADIAN TIRE (NFLD.) S.R.D. S 14

E.S. FRAME, C. BLK. & MET. ON E.S. WALLS, RF. ON STL. TRUSS, CONC. FLR.

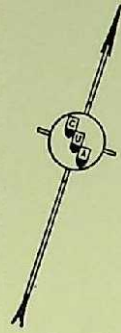
This plan is the property of the CANADIAN UNDERWRITERS' ASSOCIATION. (Unauthorized reproduction prohibited) and is loaned on the following conditions: that the plan is to be kept in good order; that it is to be used only in connection with business of Companies, Members of the Canadian Underwriters' Association and is to be returned on request to the CANADIAN UNDERWRITERS' ASSOCIATION.

COPYRIGHT REGISTERED AT OTTAWA BY THE CANADIAN UNDERWRITERS' ASSOCIATION

CONTINUED FROM ABOVE

KENMOUNT RD.


SCALE 100 FEET TO 1 INCH



333

This plan is the property of the CANADIAN UNDERWRITERS' ASSOCIATION, (unauthorized reproduction prohibited) and is loaned on the following conditions: that the plan is to be kept in good order, that it is to be used only in connection with business of Companies, Members of the Canadian Underwriters' Association and is to be returned on request to the CANADIAN UNDERWRITERS' ASSOCIATION.

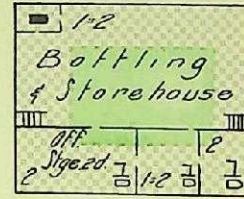
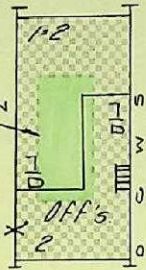
COPYRIGHT REGISTERED AT OTTAWA  
BY THE  
CANADIAN UNDERWRITERS' ASSOCIATION



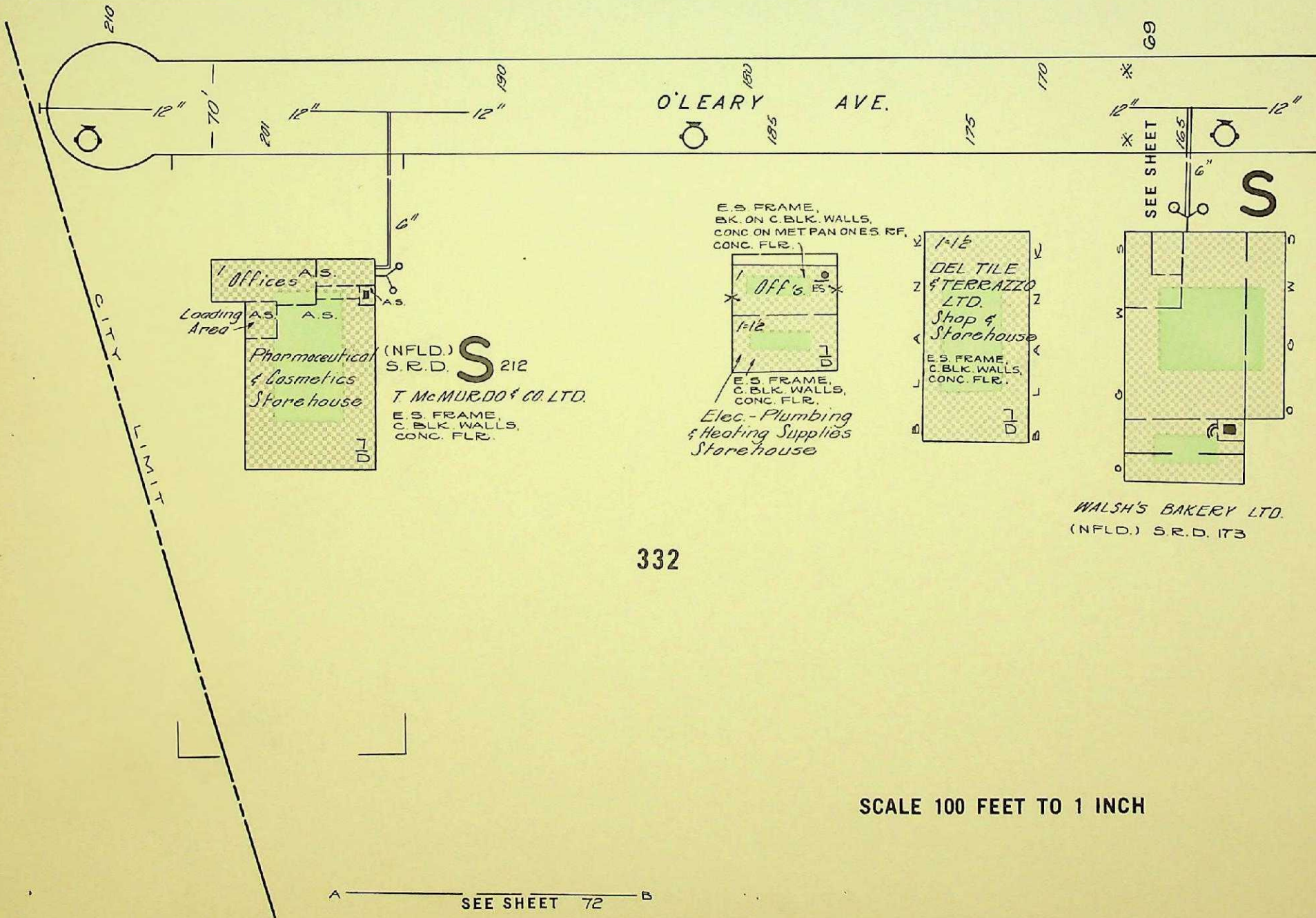
E.S. FRAME,  
C. BLK. WALLS,  
CONC. FLR.

Masonry & Cont'd  
Store house

E.S. FRAME,  
C. BLK. & BK. ON  
C. BLK. WALLS,  
CONC. FLRS.



SEVEN-UP LTD.



332

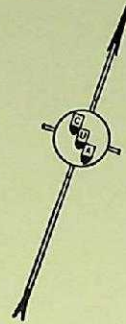
WALSH'S BAKERY LTD.  
(NFLD.) S.R.D. 173

SCALE 100 FEET TO 1 INCH

A ——— SEE SHEET 72 ——— B

This plan is the property of the CANADIAN UNDERWRITERS' ASSOCIATION, (unauthorized reproduction prohibited) and is loaned on the following conditions: that the plan is to be kept in good order, that it is to be used only in connection with business of Companies, Members of the Canadian Underwriters' Association and is to be returned on request to the CANADIAN UNDERWRITERS' ASSOCIATION.

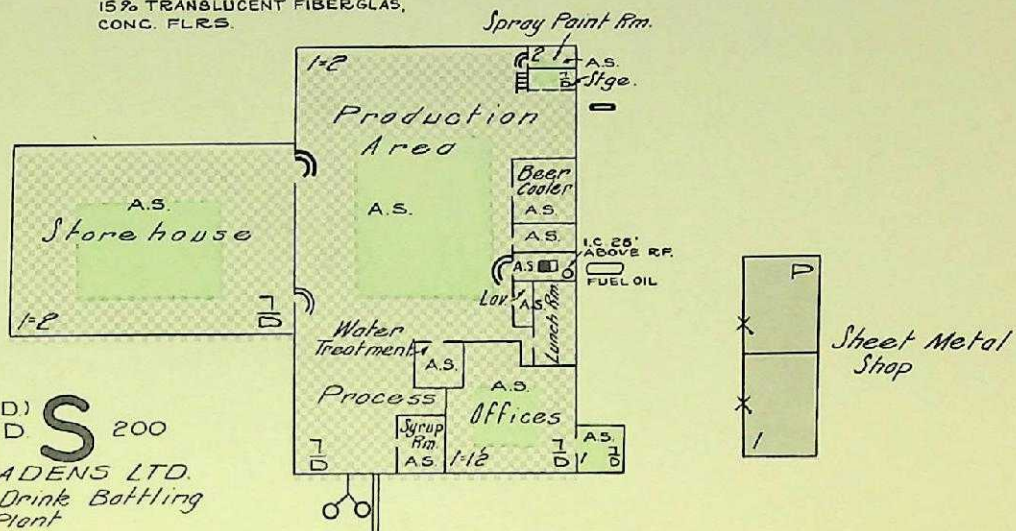
COPYRIGHT REGISTERED AT OTTAWA  
BY THE  
CANADIAN UNDERWRITERS' ASSOCIATION



E.S. FRAME, WALLS -  
62% C. BLK.,  
23% BK ON C. BLK. &  
15% TRANSLUCENT FIBERGLAS,  
CONC. FLRS.

334

(NFLD)  
S.R.D. **S** 200  
GADENS LTD.  
Soft Drink Bottling  
Plant



SEE SHEET X 08

120

165

6"

12"

70'

155

12"

12"

120

165

6"

12"

70'

155

12"

12"

120

165

6"

12"

70'

155

12"

12"

120

165

6"

12"

70'

155

12"

12"

120

165

6"

12"

70'

155

12"

12"

120

165

6"

12"

70'

155

12"

12"

120

165

6"

12"

70'

155

12"

12"

120

165

6"

12"

70'

155

12"

12"

120

165

6"

12"

70'

155

12"

12"

120

165

6"

12"

70'

155

12"

12"

120

165

6"

12"

70'

155

12"

12"

120

165

6"

12"

70'

155

12"

12"

120

165

6"

12"

70'

155

12"

12"

120

165

6"

12"

70'

155

12"

12"

120

165

6"

12"

70'

155

12"

12"

120

165

6"

12"

70'

155

12"

12"

120

165

6"

12"

70'

155

12"

12"

120

165

6"

12"

70'

155

12"

12"

120

165

6"

12"

70'

155

12"

12"

120

165

6"

12"

70'

155

12"

12"

120

165

6"

12"

70'

155

12"

12"

120

165

6"

12"

70'

155

12"

12"

120

165

6"

12"

70'

155

12"

12"

120

165

6"

12"

70'

155

12"

12"

120

165

6"

12"

70'

155

12"

12"

120

165

6"

12"

70'

155

12"

12"

120

165

6"

12"

70'

155

12"

12"

120

165

6"

12"

70'

155

12"

12"

120

165

6"

12"

70'

155

12"

12"

120

165

6"

12"

70'

155

12"

12"

120

165

6"

12"

70'

155

12"

12"

120

165

6"

12"

70'

155

12"

12"

120

165

6"

12"

70'

155

12"

12"

120

165

6"

12"

70'

155

12"

12"

120

165

6"

12"

70'

155

12"

12"

120

165

6"

12"

70'

155

12"

12"

120

165

6"

12"

70'

155

12"

12"

120

165

6"

12"

70'

155

12"

12"

120

165

6"

12"

70'

155

12"

12"

120

165

6"

12"

70'

155

12"

12"

120

165

6"

12"

70'

155

12"

12"

120

165

6"

12"

70'

155

12"

12"

120

165

6"

12"

70'

155

12"

12"

120

165

6"

12"

70'

155

12"

12"

120

165

6"

12"

70'

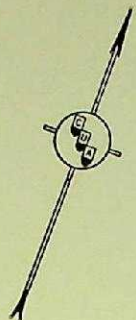
155

12"

12"

This plan is the property of the CANADIAN UNDERWRITERS' ASSOCIATION. (Unauthorized reproduction prohibited) and is loaned on the following conditions: that the plan is to be kept in good order, that it is to be used only in connection with business of Companies, Members of the Canadian Underwriters' Association and is to be returned on request to the CANADIAN UNDERWRITERS' ASSOCIATION.

COPYRIGHT REGISTERED AT OTTAWA  
BY THE  
CANADIAN UNDERWRITERS' ASSOCIATION




336

E.S. FRAME,  
C.BLK & BK ON C.BLK. WALLS,  
CONC. FLR.



6" (NFLD)  
SRD **S** 218  
R.P. GODDEN LTD

Brook



CONC. BRIDGE


O'LEARY AVE.

SEE SHEET 69

SEE SHEET 71

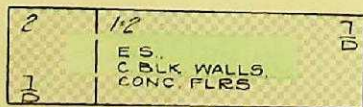
Leary's Brook

330



PEET

SCALE 100 FEET TO 1 INCH



J.C. PRATTE INDUSTRIES LTD  
Steel Fabrication Plant

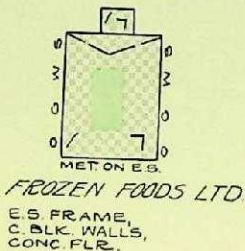
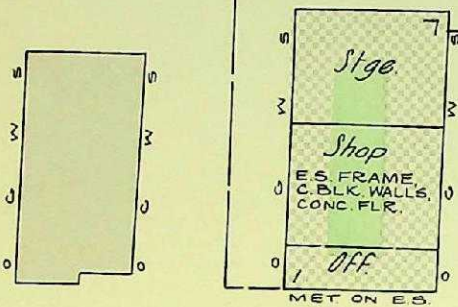
SEE SHEET 74

This plan is the property of the CANADIAN UNDERWRITERS' ASSOCIATION, (unauthorized reproduction prohibited) and is loaned on the following conditions: that the plan is to be kept in good order, that it is to be used only in connection with business of Companies, Members of the Canadian Underwriters' Association and is to be returned on request to the CANADIAN UNDERWRITERS' ASSOCIATION.


COPYRIGHT REGISTERED AT OTTAWA  
BY THE  
CANADIAN UNDERWRITERS' ASSOCIATION

337

J.J. HUSSEY LTD.  
Contractors



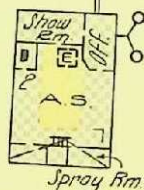
SEE SHEET 70



O'LEARY AVE.

THORBURN RD.

CARROLL RD.

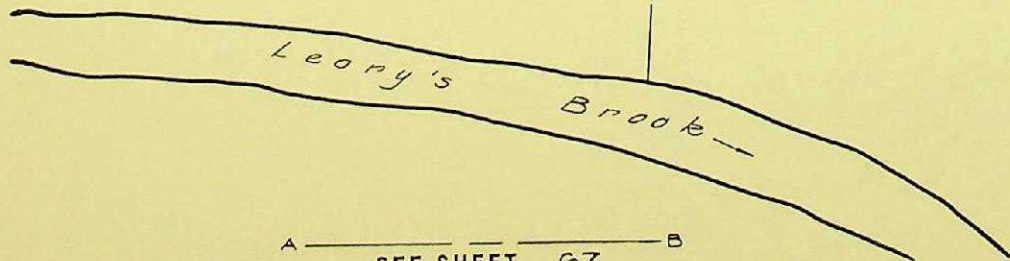


E.S. CONC. BLK. SIDE WALLS,  
MET ON E.S. FRONT &  
REAR WALLS,  
CONC. FLR. 1ST,  
WD. 2ND.

(NFLD.)  
S.R.D. S 158  
R. FREIMANIS LTD.

329

A.S. AVALON MALL

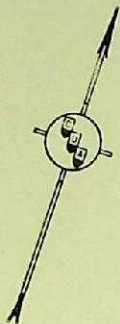


SCALE 100 FEET TO 1 INCH

A — SEE SHEET 67 — B

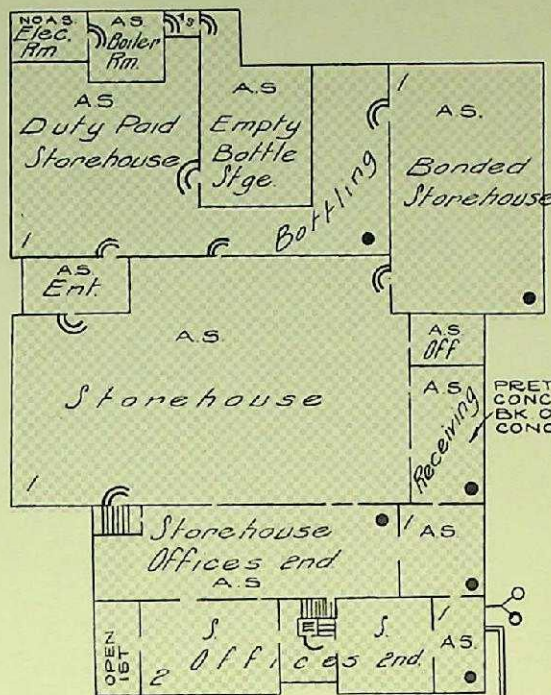
This plan is the property of the CANADIAN UNDERWRITERS' ASSOCIATION, (unauthorized reproduction prohibited) and is loaned on the following conditions, that the plan is to be kept in good order, that it is to be used only in connection with business of Companies, Members of the Canadian Underwriters' Association and is to be returned on request to the CANADIAN UNDERWRITERS' ASSOCIATION.

COPYRIGHT REGISTERED AT OTTAWA  
BY THE  
CANADIAN UNDERWRITERS' ASSOCIATION



(OB 328)

328A



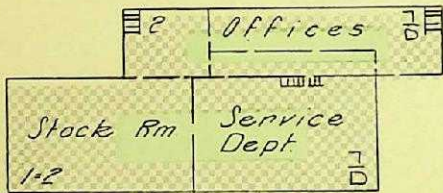
(NFLD) S.R.D. S 131  
NFLD & LABRADOR  
LIQUOR COMM.

TRANS CANADA HIGHWAY

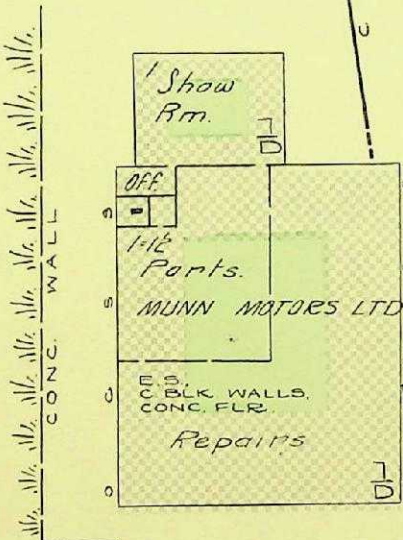
KENMOUNT RD.

SEE SHEET 73

HARVEY'S CONSTRUCTION & EQUIP



E.S. FRAME,  
C. BLK. WALLS,  
CONC. FLRS.



MUNN MOTORS LTD

E.S. C. BLK. WALLS,  
CONC. FLR.

371B

(OB 371A)




E.S. RF. ON STL. TRUSS,  
C. BLK. WALLS,  
CONC. FLR.

SCALE 100 FEET TO 1 INCH

This plan is the property of the CANADIAN UNDERWRITERS' ASSOCIATION (unauthorized reproduction prohibited) and is loaned on the following conditions: that the plan is to be kept in good order, that it is to be used only in connection with business of Companies, Members of the Canadian Underwriters' Association and is to be returned on request to the CANADIAN UNDERWRITERS' ASSOCIATION.

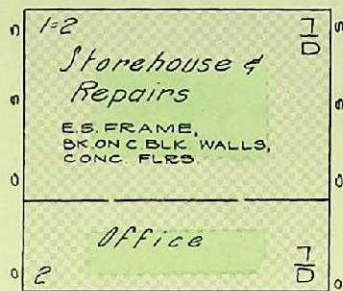
COPYRIGHT REGISTERED AT OTTAWA  
BY THE  
CANADIAN UNDERWRITERS' ASSOCIATION

(O.B. 328) (300')

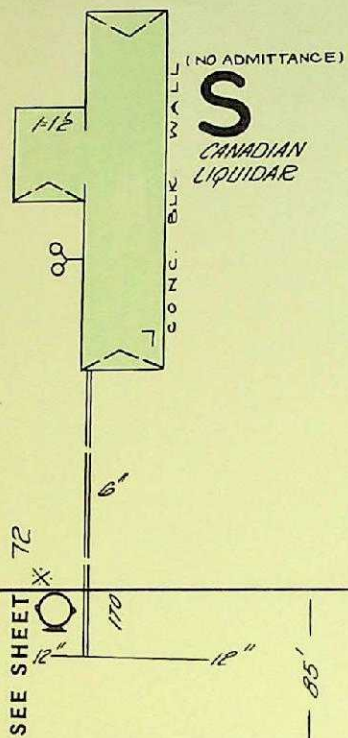
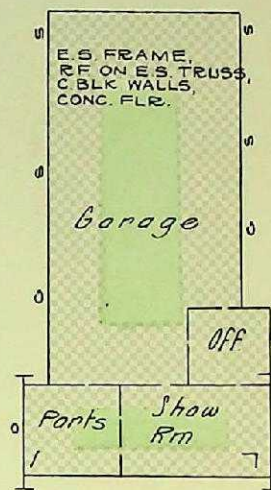


E.S. C.BLK WALLS,  
CONC. FLR.

328A

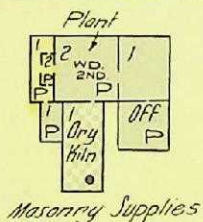


NFLD TRACTORS &  
EQUIP. CO. LTD.

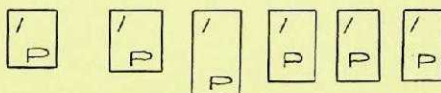


KENMOUNT RD

153 151 149 147 145 143



Masonry Supplies



(325')

371B  
(O.B. 371A)

SCALE 100 FEET TO 1 INCH

FEET

SEE SHEET 74



SEE SHEET 71

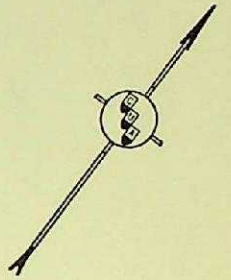
SEE SHEET 71

O'LEARY AVE.

THORBURN

This plan is the property of the CANADIAN UNDERWRITERS' ASSOCIATION, (unauthorized reproduction prohibited) and is loaned on the following conditions: that the plan is to be kept in good order, that it is to be used only in connection with business of Companies, Members of the Canadian Underwriters' Association and is to be returned on request to the CANADIAN UNDERWRITERS' ASSOCIATION.

COPYRIGHT REGISTERED AT OTTAWA  
BY THE  
CANADIAN UNDERWRITERS' ASSOCIATION



(NFLD) S.R.D. S 201

AVALON MALL SHOPPING CENTRE

ES FRAME,  
CONC. C. BLK. & BK. ON C. BLK. WALLS,  
CONC. FLRS.

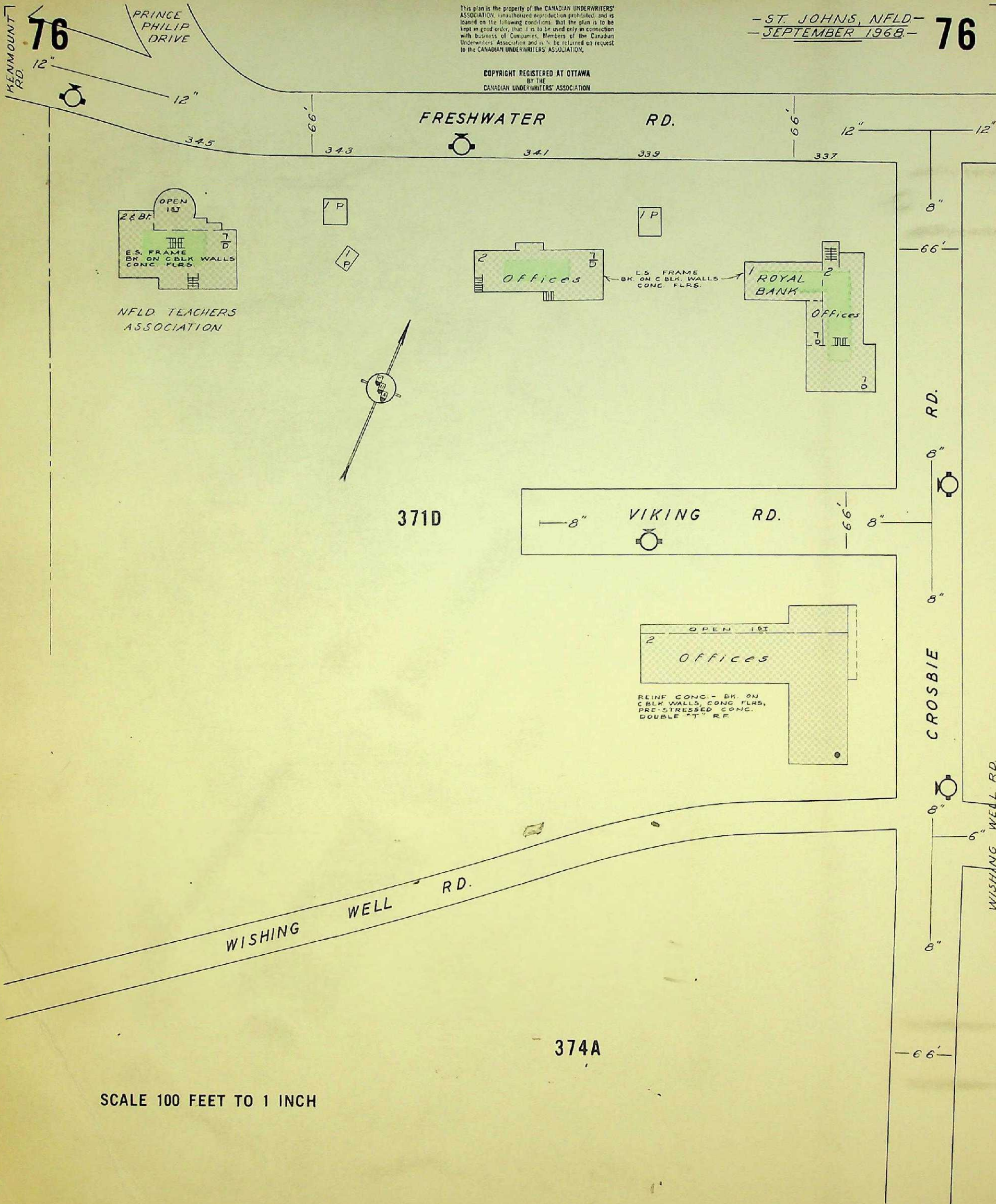
SCALE 100 FEET TO 1 INCH

This plan is the property of the CANADIAN UNDERWRITERS' ASSOCIATION, (unauthorized reproduction prohibited), and is loaned on the following conditions: that it is to be used only in connection with business of Companies, Members of the Canadian Underwriters' Association and is to be returned on request to the CANADIAN UNDERWRITERS' ASSOCIATION.

- ST. JOHNS, NFLD -  
- SEPTEMBER 1968 -

76

COPYRIGHT REGISTERED AT OTTAWA  
BY THE  
CANADIAN UNDERWRITERS' ASSOCIATION



SCALE 100 FEET TO 1 INCH