



INSURANCE PLAN OF THE CITY OF ST. JOHN'S, NEWFOUNDLAND



POPULATION 45,000

PLAN DATED JULY, 1946

This plan is the property of the UNDERWRITERS' SURVEY BUREAU, LIMITED, (unauthorized reproduction prohibited) and is loaned on the following conditions: that the plan is to be kept in good order, that it is to be used only in connection with business of Companies, Members of the NEWFOUNDLAND BOARD OF FIRE UNDERWRITERS and is to be returned on request to the UNDERWRITERS' SURVEY BUREAU, LIMITED, Toronto and Montreal.

Water System—Gravitation.

Water supply is from Winsor Lake situated 4 1/2 miles north of the City at 590' Elevation above mean sea level. This lake has 2 sq. miles of water surface with 6 sq. miles of contributing territory and has a capacity of 12 million imp. gallons per day. Water is directed 2 1/2 miles through a single 26" conduit to a Venturi meter house at 429' Elevation from which point they divide into 2 Services, High and Low. Low Service supplies levels up to 290', High Service from 290' to 320'. (See diagram on Key Plan.) Surplus water from low service overflows into St. George's Pond storage reservoir at 319' Elevation and can supply whole of the low levels if Winsor Lake supply is shut down, the two services can be interconnected to allow low service reservoir to supply Elevations up to 319' only.

Water pressures are 40 to 125 pounds at low levels, 60 to 75 pounds at high levels. There are 450 hydrants, New Gallowell fire alarm system, 125 schools, switchboard situated in Central Fire Station.

Fire Brigade consists of Chief, 1 superintendent, 3 district chiefs and 80 men, 2 platoons at each station, 24 hours on 24 hours off. (A training school is also maintained.) 3 Fire Stations, Central (Sheet 14 Bk. 102.) East Station (Sheet 12 Bk. 83.) West Station (Sheet 32 Bk. 215.) Old West Station (Sheet 5 Bk. 20) demolished and to be rebuilt of concrete construction.

Apparatus: Central Station—1, 1945 1000 G.P.M. Bickle pumper; 1, 1945 Quad 800 G.P.M. pumper; 2, Hale 500 G.P.M. trailer pumps; 10,000 2 1/2" hose; 1 salvage tender; 1 emergency tender truck; 1 LaFrance 100 all steel aerial ladder truck; winter sleighs and equipment and 3 horses.

East Station—1, 1938 1000 G.P.M. pumper; 1 hose truck; 1500' hose; 1, 250 G.P.M. portable pump; 2 Hale 500 G.P.M. trailer pumps; 1 Foam tender; 59-1 1/2" hose; 5000 2 1/2" hose; winter sleighs and equipment and 2 horses.

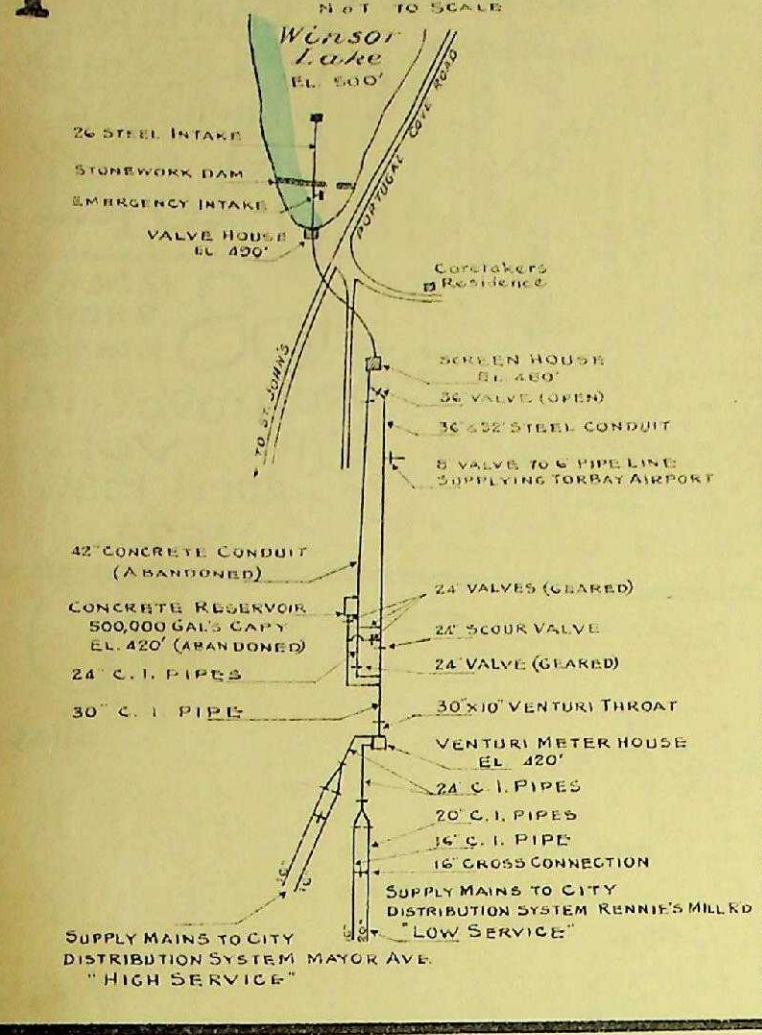
Made in Canada by the UNDERWRITERS' SURVEY BUREAU, LIMITED TORONTO AND MONTREAL

COPYRIGHT REGISTERED AT OTTAWA

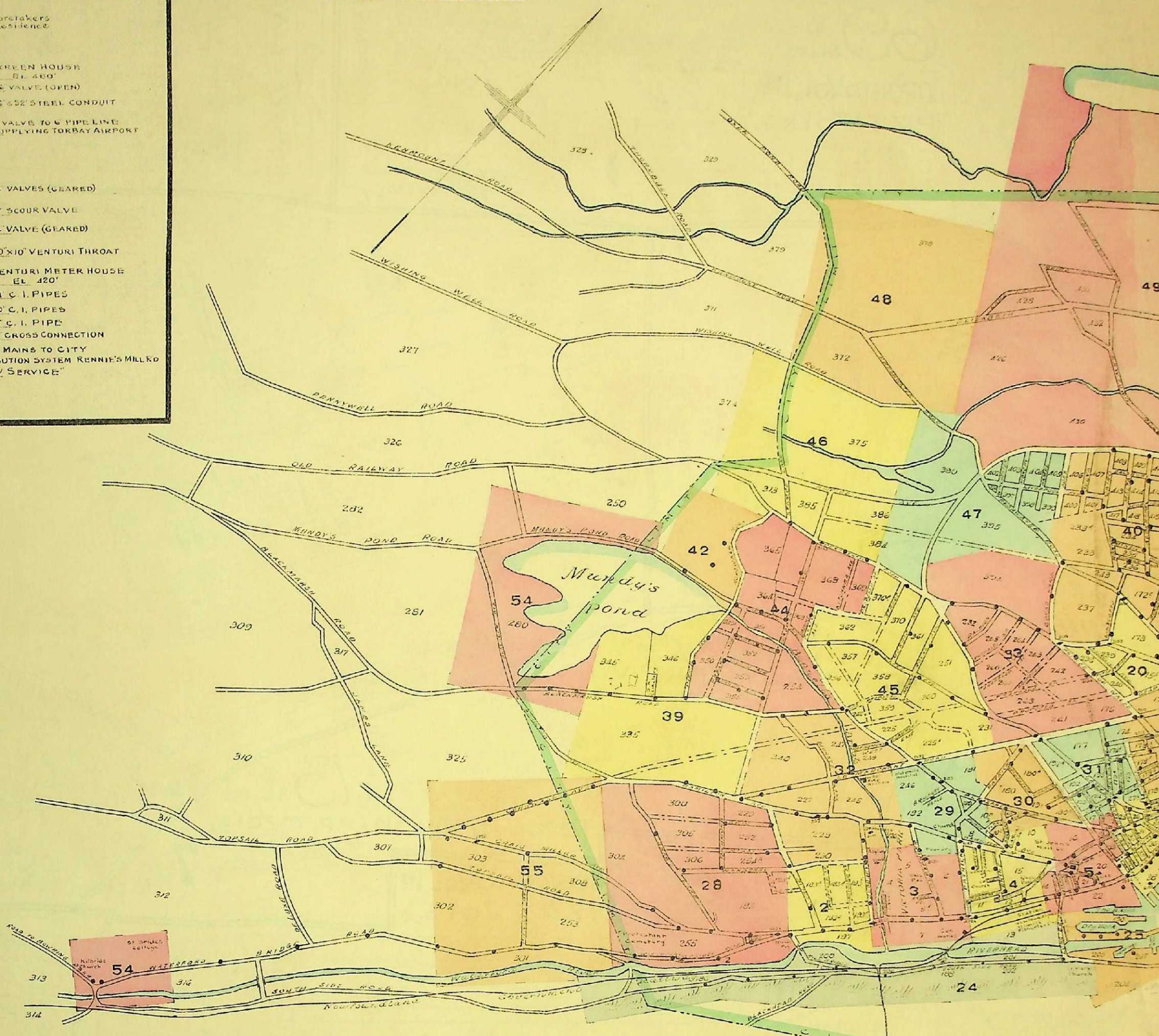
BY THE UNDERWRITERS' SURVEY BUREAU, LIMITED TORONTO AND MONTREAL

STREETS		STREETS		STREETS		SPECIALS		SPECIALS		SPECIALS	
Adelaide	7	Erie	28	Mount Cashel Road	51	Allandale Nurseries	443	Imperial Oil Ltd.	14	Seventh Day Adventist Church	98
Aldershot	49	Exeter Place	50	Mount Pleasant Ave.	44, 45	American Aerial Water Co. Ltd.	28	" "	221	Smith Building	447
Alexander	1-63 2-66 32	Factory Lane	12, 15, 36	Mount Royal Ave.	45	Armstrong, J.	132	" "	221	Smith Building	447
Allandale Rd.	2-32 41	Fergus Place	1-69 2-69 21	Mundy's Pond Road see St. Clare Ave.	42, 54	Arrow Development Co. Ltd.	165	Imperial Optical Co. Ltd.	62	Springdale Street Commercial School	193
" "	68-94 34	Field	6	Mundy's Pond Road	1-43 2-59 23	Avalon Telephone Co. Ltd.	61	Imperial Tobacco Co. (Nfld.) Ltd.	126	Stabb & Co. H. J.	81
Allan Square	8, 11	Fleming	15-23 33-33 34	Mullock	49-49 92-72 22	Ayre Athletic Assn.	237	Job Bros. & Co. Ltd.	72	Standard Manfg. Co. Ltd.	90, 90A
Angel Place	3	Flower Hill	7-81	Murray	35, 51	Ayre & Sons Ltd.	65, 66	" "	220	Star of the Sea Hall	191
Apollodorus Place	11, 12	" "	15-23 33-33 34	Murphy's Square	44	Baine Johnson & Co. Ltd.	215	" "	220	Stevens Limited	39, 40
Archibald's Cove	1-25 2-29 30	" "	15-23 33-33 34	New Cove Road see New Portugal Cove Road.	1-75 2-76 7	Baird & Co. Ltd.	72	Jubilee Block	28	Stokes & Sons, R.	59, 40
Atlantic Ave.	22-24 29	" "	15-23 33-33 34	New Portugal Cove Road	31, 52	Bald, L. J., James	77	Kelly Memorial Chapel	109A	Swift Canadian Co. Ltd.	175A
Avalon	40	" "	15-23 33-33 34	Nowtown Road	49, 41, 19	Bald, L. J., James	77	Kelly Memorial Chapel	109A	Synod Hall	191
Ayre Place	2, 28	" "	15-23 33-33 34	Notre Dame	7	Balsam Place Hotel	109A	King's Wharf	77	Terra Nova Club	174
Balsam	8	" "	15-23 33-33 34	Nunny Hill	10, 19	Bank of Commerce	66	Knights of Columbus Building	71	Terra Nova Motors Ltd.	174
Bannerman	1-59	" "	15-23 33-33 34	O'Dea's Lane	33, 40	Bank of Montreal	64	Knights of Columbus Building	71	Terra Nova Trading Co. Ltd.	86
Barnes Place	1-53 2-36 15	" "	15-23 33-33 34	Old Portugal Cove Road	35, 51, 52	Bank of Nova Scotia	65	Knights of Columbus Building	71	Union Aerated Water Co.	173
Barnes Road	75-95	" "	15-23 33-33 34	Old Railway Road see Empire Ave.	12	Bank of Nova Scotia	65	Knights of Columbus Building	71	United Can Mfg. Co. Ltd.	15
" "	116-126 34	" "	15-23 33-33 34	Oxen Pond Road	48	Bank of Nova Scotia	65	Knights of Columbus Building	71	United Church Bond St. School	191
Barron	1-23	" "	15-23 33-33 34	Parade	19, 21	Bank of Nova Scotia	65	Knights of Columbus Building	71	United Church College	125
Barter's Hill	2-40 7	" "	15-23 33-33 34	Parson's Lane	51	Bank of Nova Scotia	65	Knights of Columbus Building	71	" " Residence	191
Battery Road	27-91 50-99 18	" "	15-23 33-33 34	Patrick	25	Bank of Nova Scotia	65	Knights of Columbus Building	71	" " Girls Orphanage	226
Battery Road	13, 43	" "	15-23 33-33 34	Pennywell Road	1-71	Bank of Nova Scotia	65	Knights of Columbus Building	71	U.S.O. Centre	102
Beach, The	10, 11	" "	15-23 33-33 34	" "	73-147 92-142 29	Bank of Nova Scotia	65	Knights of Columbus Building	71	United States Navy Wharf	145
Beaumont East	16	" "	15-23 33-33 34	" "	155-167 144-188 21	Bank of Nova Scotia	65	Knights of Columbus Building	71	United Nail & Foundry Co. Ltd.	45
Beaumont West	7, 8	" "	15-23 33-33 34	" "	19-133 2-84 29	Bank of Nova Scotia	65	Knights of Columbus Building	71	United Nail & Foundry Co. Ltd., The	2
Beck's Cove	10, 11	" "	15-23 33-33 34	" "	104-158 40	Bank of Nova Scotia	65	Knights of Columbus Building	71	United Towns Electric Co. Ltd.	61
Beck's Cove Hill	7, 8	" "	15-23 33-33 34	" "	151-233 104-242 33	Bank of Nova Scotia	65	Knights of Columbus Building	71	Vary & Co.	373
Beck's Cove Hill	7, 8	" "	15-23 33-33 34	" "	235-281 45	Bank of Nova Scotia	65	Knights of Columbus Building	71	Victoria Hall	102B
Bell	8	" "	15-23 33-33 34	" "	285-313	Bank of Nova Scotia	65	Knights of Columbus Building	71	V.O.C.M. Radio Station	102B
Belvedere Ave.	41	" "	15-23 33-33 34	" "	244-282 47	Bank of Nova Scotia	65	Knights of Columbus Building	71	Vocational Training School	212
Belvedere Street	31	" "	15-23 33-33 34	" "	286-340 46	Bank of Nova Scotia	65	Knights of Columbus Building	71	Walden Building	212
Bennett's Ave.	32	" "	15-23 33-33 34	" "	34, 50	Bank of Nova Scotia	65	Knights of Columbus Building	71	Water Department Stores	192
Berteaue Ave.	51, 52	" "	15-23 33-33 34	" "	39, 44	Bank of Nova Scotia	65	Knights of Columbus Building	71	Waterford Nurseries	392
Bieleford Place	50	" "	15-23 33-33 34	" "	41	Bank of Nova Scotia	65	Knights of Columbus Building	71	Wesley Methodist Church	192
Blackhead Road	54	" "	15-23 33-33 34	" "	41	Bank of Nova Scotia	65	Knights of Columbus Building	71	Whelans Garage	192
Blackler Ave.	24	" "	15-23 33-33 34	" "	41	Bank of Nova Scotia	65	Knights of Columbus Building	71	White Clothing Co. Ltd.	325
Blackmarsh Road	1-27	" "	15-23 33-33 34	" "	41	Bank of Nova Scotia	65	Knights of Columbus Building	71	Whiteway Co. Ltd., J.	32
" "	2-90 32	" "	15-23 33-33 34	" "	41	Bank of Nova Scotia	65	Knights of Columbus Building	71	Wilsil Ltd.	70
" "	94-100 39	" "	15-23 33-33 34	" "	41	Bank of Nova Scotia	65	Knights of Columbus Building	71	Wood Ltd., T & M	75
" "	140-180 54	" "	15-23 33-33 34	" "	41	Bank of Nova Scotia	65	Knights of Columbus Building	71	Worsley Ltd., N.	32A
Bloch	8	" "	15-23 33-33 34	" "	41	Bank of Nova Scotia	65	Knights of Columbus Building	71	Wyatt Coal & Salt Ltd.	207
Bogdan	14	" "	15-23 33-33 34	" "	41	Bank of Nova Scotia	65	Knights of Columbus Building	71	York Theatre	37
Bonaventure Ave.	2-28 22	" "	15-23 33-33 34	" "	41	Bank of Nova Scotia	65	Knights of Columbus Building	71		
" "	34-58 41	" "	15-23 33-33 34	" "	41	Bank of Nova Scotia	65	Knights of Columbus Building	71		
" "	2-32 20	" "	15-23 33-33 34	" "	41	Bank of Nova Scotia	65	Knights of Columbus Building	71		
Boncloddy	27-33 20	" "	15-23 33-33 34	" "	41	Bank of Nova Scotia	65	Knights of Columbus Building	71		
" "	1-17 2-18 17	" "	15-23 33-33 34	" "	41	Bank of Nova Scotia	65	Knights of Columbus Building	71		
" "	19-47 20-54 16	" "	15-23 33-33 34	" "	41	Bank of Nova Scotia	65	Knights of Columbus Building	71		
" "	79-133 68-134 15	" "	15-23 33-33 34	" "	41	Bank of Nova Scotia	65	Knights of Columbus Building	71		
Boulevard, The	53	" "	15-23 33-33 34	" "	41	Bank of Nova Scotia	65	Knights of Columbus Building	71		
Boyd's Lane	6	" "	15-23 33-33 34	" "	41	Bank of Nova Scotia	65	Knights of Columbus Building	71		
Bradbury Place	29	" "	15-23 33-33 34	" "	41	Bank of Nova Scotia	65	Knights of Columbus Building	71		
Brail's Square	1-13	" "	15-23 33-33 34	" "	41	Bank of Nova Scotia	65	Knights of Columbus Building	71		
" "	2-72 6	" "	15-23 33-33 34	" "	41	Bank of Nova Scotia	65	Knights of Columbus Building	71		
" "	15-95 34-90 31	" "	15-23 33-33 34	" "	41	Bank of Nova Scotia	65	Knights of Columbus Building	71		
Brennan	3	" "	15-23 33-33 34	" "	41	Bank of Nova Scotia	65	Knights of Columbus Building	71		
Brewery Lane	4	" "	15-23 33-33 34	" "	41	Bank of Nova Scotia	65	Knights of Columbus Building	71		
Bridge Road see Waterford Bridge Road	3	" "	15-23 33-33 34	" "	41	Bank of Nova Scotia	65	Knights of Columbus Building	71		
Brien	8	" "	15-23 33-33 34	" "	41	Bank of Nova Scotia	65	Knights of Columbus Building	71		
British Square	15	" "	15-23 33-33 34	" "	41	Bank of Nova Scotia	65	Knights of Columbus Building	71		
Buchanan	6	" "	15-23 33-33 34	" "	41	Bank of Nova Scotia	65	Knights of Columbus Building	71		
Bulley	6, 13	" "	15-23 33-33 34	" "	41	Bank of Nova Scotia	65	Knights of Columbus Building	71		
Burke Square	10	" "	15-23 33-33 34	" "	41	Bank of Nova Scotia	65	Knights of Columbus Building	71		
Cabot	1-41 2-34 19	" "	15-23 33-33 34	" "	41	Bank of Nova Scotia	65	Knights of Columbus Building	71		
" "	43-131 38-112 18	" "	15-23 33-33 34	" "	41	Bank of Nova Scotia	65	Knights of Columbus Building	71		
" "	135	" "	15-23 33-33 34	" "	41	Bank of Nova Scotia	65	Knights of Columbus Building	71		
Cairo	15	" "	15-23 33-33 34	" "	41	Bank of Nova Scotia	65	Knights of Columbus Building	71		
Calver Ave.	1-15 2-12 40	" "	15-23 33-33 34	" "	41	Bank of Nova Scotia	65	Knights of Columbus Building	71		
" "	28-81 20-78 40	" "	15-23 33-33 34	" "	41	Bank of Nova Scotia	65	Knights of Columbus Building	71		
Calver Street	41	" "	15-23 33-33 34	" "	41	Bank of Nova Scotia	65	Knights of Columbus Building	71		
Campbell Ave.	59-133 131-118 44	" "	15-23 33-33 34	" "	41	Bank of Nova Scotia	65	Knights of Columbus Building	71		
" "	169-181 152-162 44	" "	15-23 33-33 34	" "	41	Bank of Nova Scotia	65	Knights of Columbus Building	71		
Carew	16	" "	15-23 33-33 34	" "	41	Bank of Nova Scotia	65	Knights of Columbus Building	71		
Carnell	11-27 2-12 4	" "	15-23 33-33 34	" "	41	Bank of Nova Scotia	65	Knights of Columbus Building	71		
Carpasian Road	34, 35, 31	" "	15-23 33-33 34	" "	41	Bank of Nova Scotia	65	Knights of Columbus Building	71		
Carters Hill	1-19	" "	15-23 33-33 34	" "	41	Bank of Nova Scotia	65	Knights of Columbus Building	71		
Casey	57-123 46-104 19	" "	15-23 33-33 34	" "	41	Bank of Nova Scotia	65	Knights of Columbus Building	71		
" "	49-57 2-34 6	" "	15-23 33-33 34	" "	41	Bank of Nova Scotia	65	Knights of Columbus Building	71		
" "	71-101 36-144 31	" "	15-23 33-33 34	" "	41	Bank of Nova Scotia	65	Knights of Columbus Building	71		
Casey's Lane see Casey.		" "	15-23 33-33 34	" "	41	Bank of Nova Scotia	65	Knights of Columbus Building	71		
Cashin Ave.	1-45 2-44 44	" "	15-23 33-33 34	" "	41	Bank of Nova Scotia	65	Knights of Columbus Building	71		
Catharine	15, 23	" "	15-23 33-33 34	" "	41	Bank of Nova Scotia	65	Knights of Columbus Building	71		
Cathedral	9, 14, 15	" "	15-23 33-33 34	" "	41	Bank of Nova Scotia	65	Knights of Columbus Building	71		
Cavell Ave.	15, 32	" "	15-23 33-33 34	" "	41	Bank of Nova Scotia	65	Knights of Columbus Building	71		
Cavendish Square	12, 17	" "	15-23 33-33 34	" "	41	Bank of Nova Scotia	65	Knights of Columbus Building	71		
Central Ave.	31	" "	15-23 33-33 34	" "	41	Bank of Nova Scotia	65	Knights of Columbus Building	71		
Chapel	15	" "	15-23 33-33 34	" "	41	Bank of Nova Scotia	65	Knights of Columbus Building	71		
Charlton	1-17 2-24 15	" "	15-23 33-33 34	" "	41	Bank of Nova Scotia	65	Knights of Columbus Building	71		
" "	31-55 30-58 30	" "	15-23 33-33 34	" "	41	Bank of Nova Scotia	65	Knights of Columbus Building	71		
Charlton Hill	34	" "	15-23 33-33 34	" "	41	Bank of Nova Scotia	65	Knights of Columbus Building	71		
Chereston Place	11, 12	" "	15-23 33-33 34	" "	41	Bank of Nova Scotia	65	Knights of Columbus Building	71		
Chip Hill	8, 9, 14	" "	15-23 33-33 34	" "	41	Bank of Nova Scotia	65	Knights of Columbus Building	71		
Church Hill	8, 9, 14	" "	15-23 33-33 34	" "	41	Bank of Nova Scotia	65	Knights of Columbus Building	71		
Churchill Place	50	" "	15-23 33-33 34	" "	41	Bank of Nova Scotia	65	Knights of Columbus Building	71		
Churchill Square	52	" "	15-23 33-33 34	" "	41	Bank of Nova Scotia	65	Knights of Columbus Building	71		
Circular Road	17-19 26-54 52	" "	15-23 33-33 34	" "	41						

1A DIAGRAM OF WINSOR LAKE SUPPLY WORKS & CONDUIT NOT TO SCALE



KEY PLAN
Scale 1 Inch = 500 Feet



KEY OF SYMBOLS - Underwriters' Survey Bureau Limited

ABBREVIATIONS

A.D. AUTOMATIC EXTINGUISHERS
A.S. ASBESTOS CLAD
A.U. AUTO. UTICULAR
B.M. BARRIEMENT
B.L. BLACK
B.U. BURNING UNIT
C.C. CORRUGATED METAL
D. DWELLING
E.A. EACH
E.L. ELECTRIC
F. FOUNDATION
G.A. GAS
H.W. HARDWARE
I.R. IRON
M.C. METAL CLAD
O.B. OUT BUILDING
P.C. CORRUGATED ASP.
R.C. ROUGH CAST
S. STONE
S.P. STONE PILING
S.T. STONE
T.E. TRENCH
W.S. WHOLESALE STORE
W.H. WHOLESALE
W.G. WIRE GLASS

This plan is the property of the UNDERWRITERS' SURVEY BUREAU, LIMITED, (unauthorized reproduction prohibited) and is loaned on the following conditions: that the plan is to be kept in good order, that it is to be used only in connection with business of Companies, Members of the NEWFOUNDLAND BOARD OF FIRE UNDERWRITERS and is to be returned on request to the UNDERWRITERS' SURVEY BUREAU, LIMITED, Toronto and Montreal.

COPYRIGHT REGISTERED AT OTTAWA
BY THE
UNDERWRITERS SURVEY BUREAU, LIMITED
MONTREAL AND TORONTO

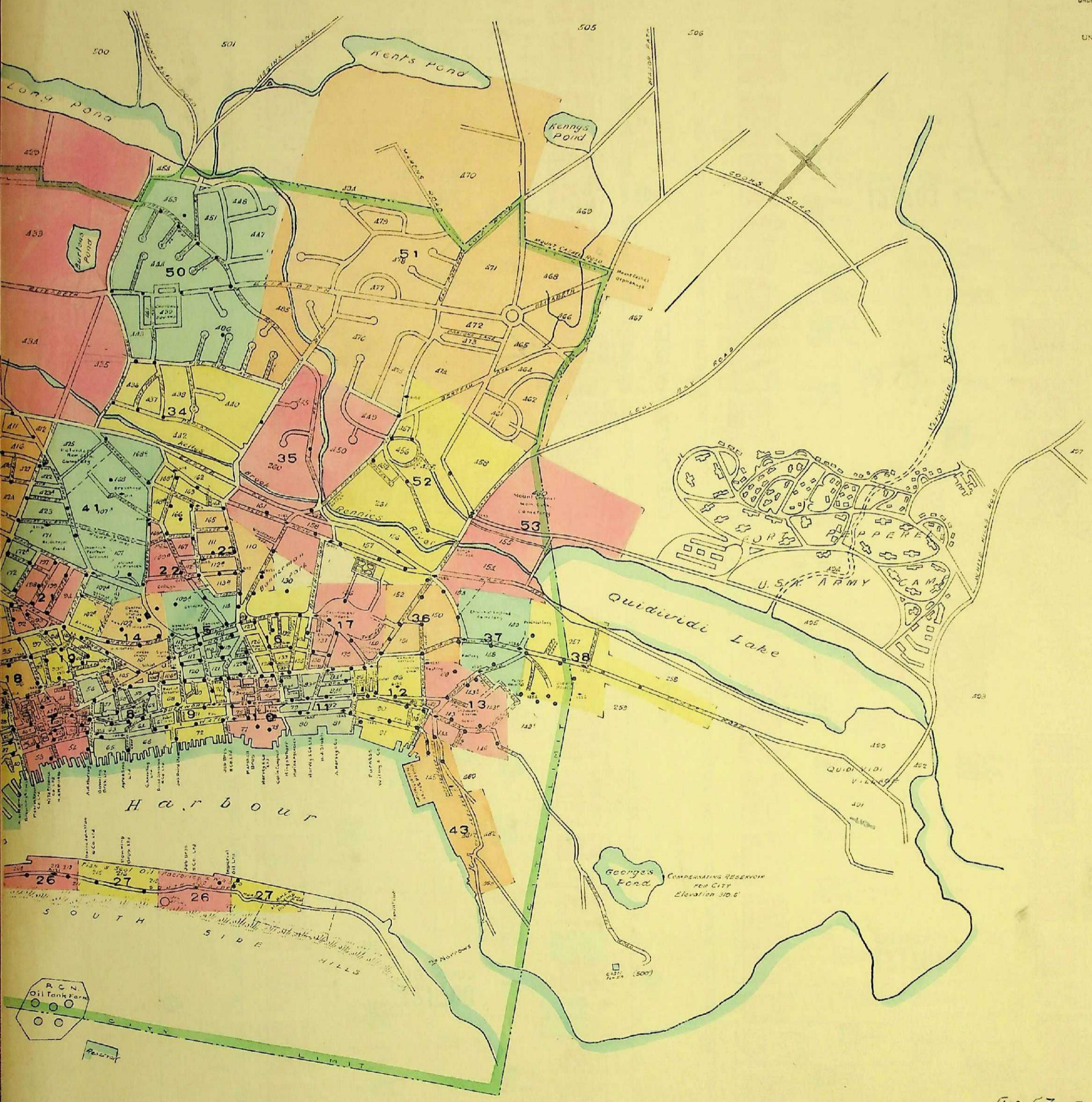
This plan is the property of the UNDERWRITERS SURVEY BUREAU, LIMITED, (unauthorized reproduction prohibited) and is loaned on the following conditions, that the plan is to be kept in good order, that it is to be used only in connection with business of Companies, Members of the NEWFOUNDLAND BOARD OF FIRE UNDERWRITERS and is to be returned on request to the UNDERWRITERS SURVEY BUREAU, LIMITED, Toronto and Montreal.

COPYRIGHT REGISTERED AT OTTAWA
at the
UNDERWRITERS SURVEY BUREAU, LIMITED
MONTREAL AND TORONTO

Made in Canada by
UNDERWRITERS SURVEY BUREAU,
Limited
TORONTO AND MONTREAL

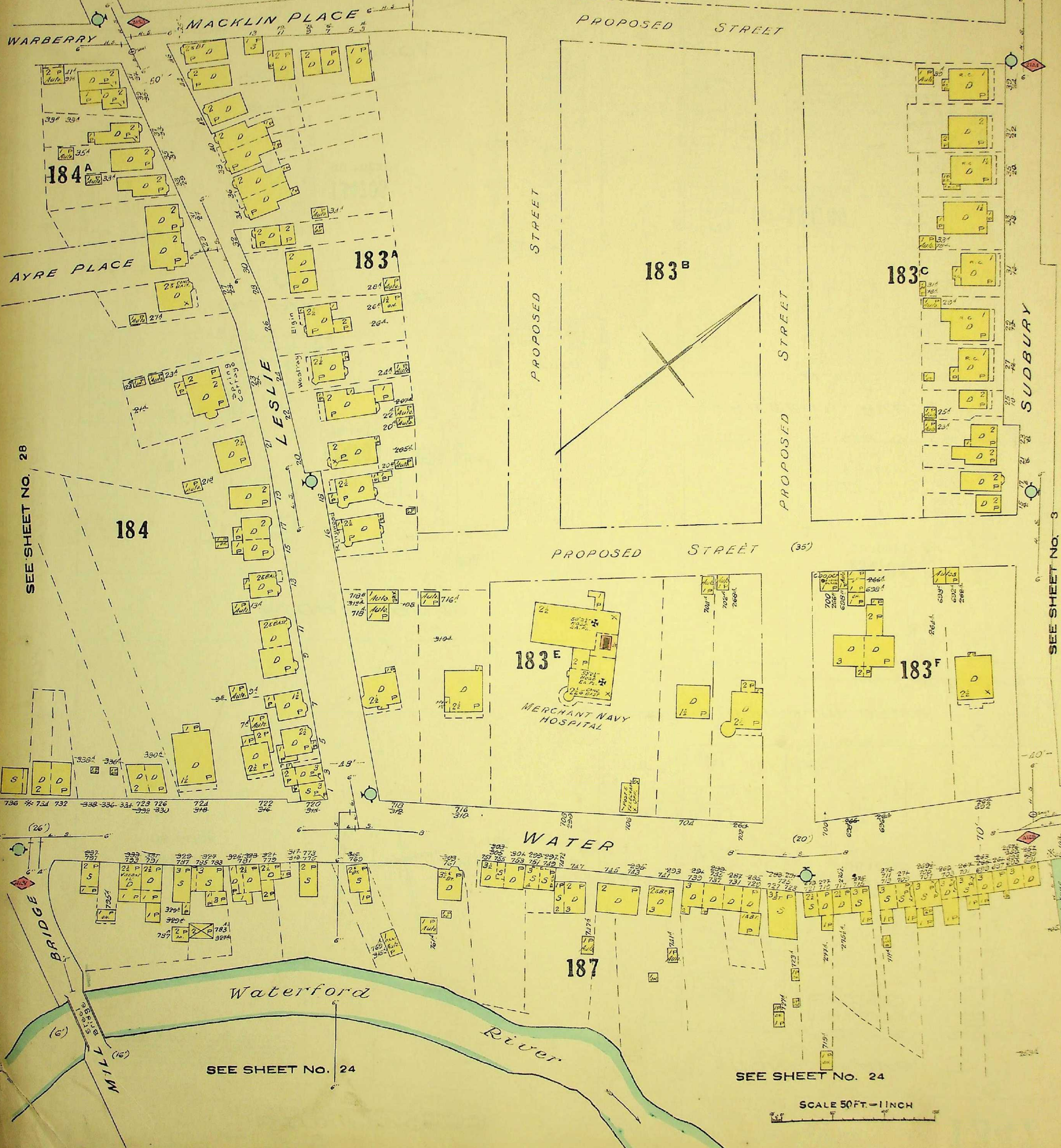
KEY PLAN
Scale 1 Inch = 500 Feet

(PLAN No 2212)



[No. 57.]

SEE SHEET NO. 32



SEE SHEET NO. 28

SEE SHEET NO. 3

SEE SHEET NO. 24

SEE SHEET NO. 24

SCALE 50 FT. = 1 INCH

SEE SHEET NO. 32

SEE SHEET NO. 29

This plan is the property of the UNDERWRITERS' SURVEY BUREAU, LIMITED, (unauthorized reproduction prohibited) and is loaned on the following conditions: that the plan is to be kept in good order, that it is to be used only in connection with business of Companies, Members of the NEWFOUNDLAND BOARD OF FIRE UNDERWRITERS and is to be returned on request to the UNDERWRITERS' SURVEY BUREAU, LIMITED, Toronto and Montreal.

COPYRIGHT REGISTERED AT OTTAWA
BY THE
UNDERWRITERS SURVEY BUREAU, LIMITED
MONTREAL AND TORONTO



SEE SHEET NO. 2

SEE SHEET NO. 10

SEE SHEET NO. 11

SEE SHEET NO. 12

SEE SHEET NO. 13

SEE SHEET NO. 14

SEE SHEET NO. 15

SEE SHEET NO. 3

SEE SHEET NO. 4

SEE SHEET NO. 5

SEE SHEET NO. 6

SEE SHEET NO. 7

SEE SHEET NO. 8

SEE SHEET NO. 9

187

SEE SHEET NO. 24

This plan is the property of the UNDERWRITERS' SURVEY BUREAU, LIMITED. (Unauthorized reproduction prohibited) and is loaned on the following conditions: that the plan is to be kept in good order, that it is to be used only in connection with business of Companies, Members of the NEWFOUNDLAND BOARD OF FIRE UNDERWRITERS and is to be returned on request to the UNDERWRITERS' SURVEY BUREAU, LIMITED, Toronto and Montreal.

COPYRIGHT REGISTERED AT OTTAWA BY THE UNDERWRITERS' SURVEY BUREAU, LIMITED MONTREAL AND TORONTO



SEE SHEET NO. 29

SEE SHEET NO. 29

SEE SHEET NO. 30

SEE SHEET NO. 5

PATRICK

SEE SHEET NO. 3

SEE SHEET NO. 5

SEE SHEET NO. 25

TURN TABLE

SCALE 50 FT. = 1 INCH

SEE SHEET NO. 26

St. Patrick's Church
Rm. Cath.

St. Patrick's Convent

St. Patrick's Memorial Schools
Rm. Cath.

SCHOOL
Auditorium

SCHOOL
(CONC.)

35 FT.

Presbytery

2

160

160

160

160

160

160

160

160

160

160

160

160

160

160

160

160

160

160

160

160

160

160

160

160

160

160

160

160

160

160

160

160

160

160

160

160

DEANERY AVE.

PLANK R'D

WATER PROMENADE

Newfoundland Government

General Offices & Station

COF SHOP

COLD STORAGE WARE

Railway Yard

CITY LAUNDRY

NEWFOUNDLAND BOOT & SHOE MFG CO. LTD.

UNITED CAN MFG CO. LIMITED

BRIEN BAKERY

Biscuit Fac.

Garage

Storage

Storage

Storage

Storage

Storage

Storage

Storage

Storage

Storage

Storage

Storage

Storage

Storage

Storage

Storage

Storage

Storage

Storage

Truck Storage

Storage

Storage

Storage

Storage

Storage

Storage

Storage

Storage

Storage

Storage

Storage

Storage

Storage

Storage

Storage

Storage

Storage

Storage

Storage

Storage

Storage

Storage

Storage

Storage

Storage

Storage

Storage

Storage

Storage

Storage

Storage

Storage

Storage

Storage

Storage

Storage

Storage

Storage

Storage

Storage

Storage

Storage

Storage

Storage

Storage

Storage

Storage

Storage

Storage

Storage

Storage

Storage

Storage

Storage

Storage

Storage

Storage

Storage

Storage

Storage

Storage

Storage

SEE SHEET NO. 30

SEE SHEET NO. 31

SEE SHEET NO. 6

SEE SHEET NO. 4



This plan is the property of the UNDERWRITERS' SURVEY BUREAU, LIMITED, (unauthorized reproduction prohibited) and is loaned on the following conditions: that the plan is to be kept in good order, that it is to be used only in connection with business of Companies, Members of the NEWFOUNDLAND BOARD OF FIRE UNDERWRITERS and is to be returned on request to the UNDERWRITERS' SURVEY BUREAU, LIMITED, Toronto and Montreal.

COPYRIGHT REGISTERED AT OTTAWA
 BY THE
 UNDERWRITERS SURVEY BUREAU, LIMITED
 MONTREAL AND TORONTO

SCALE 50 FT. = 1 INCH

SEE SHEET NO. 25



SEE SHEET NO. 31

SEE SHEET NO. 5

SEE SHEET NO. 7

SEE SHEET NO. 5

SEE SHEET NO. 7

This plan is the property of the UNDERWRITERS' SURVEY BUREAU, LIMITED, (unauthorized reproduction prohibited) and is loaned on the following conditions: that the plan is to be kept in good order, that it is to be used only in connection with business of Companies, Members of the NEWFOUNDLAND BOARD OF FIRE UNDERWRITERS and it is to be returned on request to the UNDERWRITERS' SURVEY BUREAU, LIMITED, Toronto and Montreal.

COPYRIGHT REGISTERED AT OTTAWA
UNDERWRITERS SURVEY BUREAU, LIMITED
MONTREAL AND TORONTO

SCALE 50 FT. = 1 INCH

This plan is the property of the UNDERWRITERS' SURVEY BUREAU, LIMITED, (unauthorized reproduction prohibited) and is loaned on the following conditions: that the plan is to be kept in good order, that it is to be used only in connection with business of Companies Members of the NEWFOUNDLAND BOARD OF FIRE UNDERWRITERS and it is to be returned on request to the UNDERWRITERS' SURVEY BUREAU, LIMITED, Toronto and Montreal.

COPYRIGHT REGISTERED AT OTTAWA
BY THE
UNDERWRITERS SURVEY BUREAU, LIMITED
MONTREAL AND TORONTO



SEE SHEET NO. 18

CODNERS LANE

WICKFORD

MOORE

FINN

DAMMERILL'S LANE

COEFIELD LANE

LION SQ.

NEW GOWER

QUEEN'S

ROAD

DUCKWORTH

GEORGE

POST OFFICE 46

WATER

SCALE 50FT = 1 INCH

CODNERS COVE

BECK'S COVE

FISH WISE

COOL SHED

COOL SHED

COOL SHED

COOL SHED

COOL SHED

COOL SHED

COOL SHED

HARBOUR

SEE SHEET NO. 8

SEE SHEET NO. 8

SEE SHEET NO. 6

SEE SHEET NO. 6

SEE SHEET NO. 6

SEE SHEET NO. 6

SEE SHEET NO. 6

SEE SHEET NO. 6

This plan is the property of the UNDERWRITERS' SURVEY BUREAU, LIMITED, (unauthorized reproduction prohibited) and is loaned on the following conditions: that the plan is to be kept in good order, that it is to be used only in connection with business of Companies, Members of the NEWFOUNDLAND BOARD OF FIRE UNDERWRITERS and is to be returned on request to the UNDERWRITERS' SURVEY BUREAU, LIMITED, Toronto and Montreal.

COPYRIGHT REGISTERED AT OTTAWA BY THE UNDERWRITERS SURVEY BUREAU, LIMITED MONTREAL AND TORONTO



SEE SHEET NO. 7

SEE SHEET NO. 14

SEE SHEET NO. 14

SEE SHEET NO. 9

SEE SHEET NO. 15

SEE SHEET NO. 16



SEE SHEET NO. 9

SEE SHEET NO. 11

This plan is the property of the UNDERWRITERS' SURVEY BUREAU, LIMITED, (unauthorized reproduction prohibited) and is loaned on the following conditions: that the plan is to be kept in good order, that it is to be used only in connection with business of Companies, Members of the NEWFOUNDLAND BOARD OF FIRE UNDERWRITERS and is to be returned on request to the UNDERWRITERS' SURVEY BUREAU, LIMITED, Toronto and Montreal.

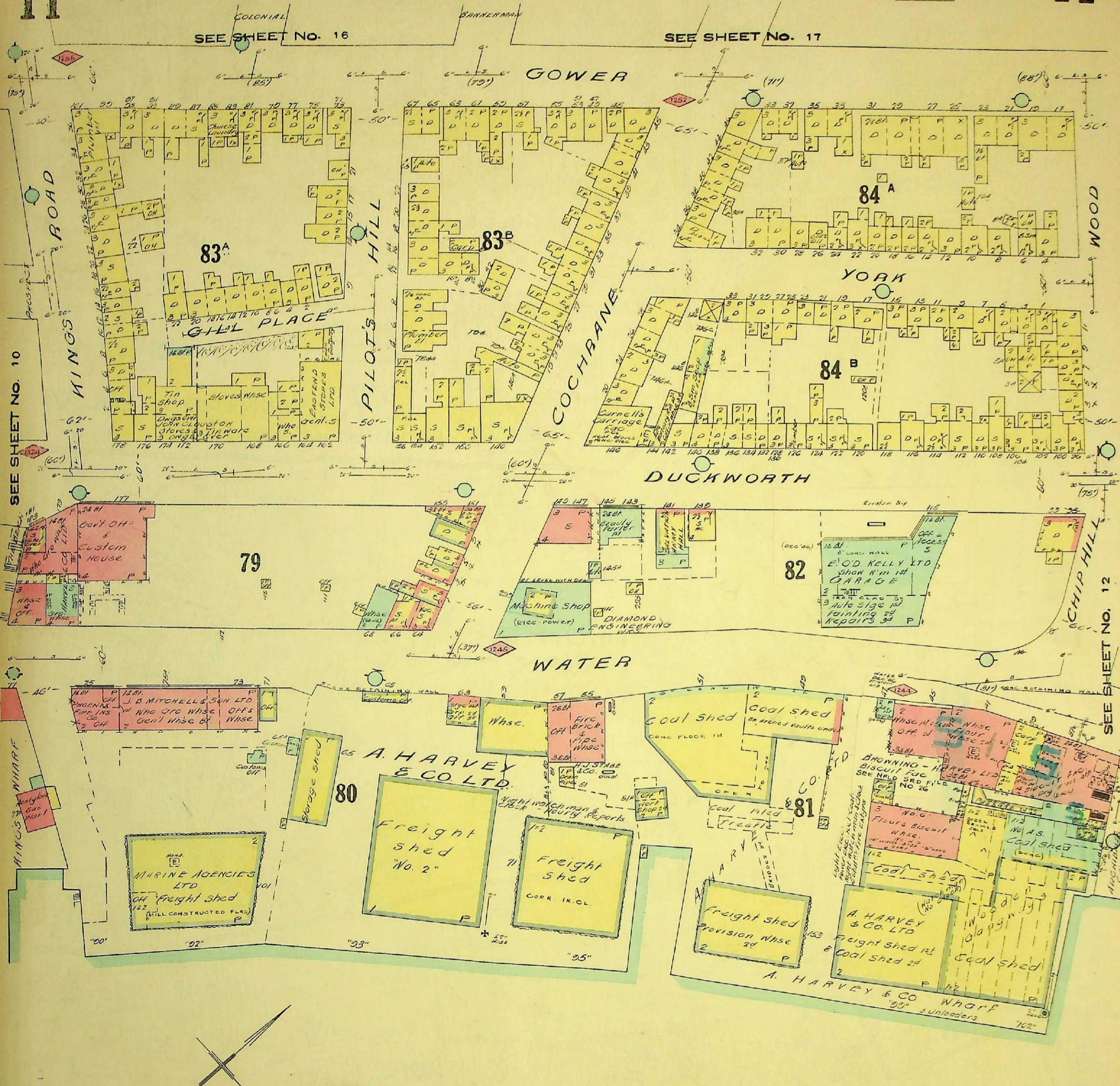
COPYRIGHT REGISTERED AT OTTAWA
BY THE
UNDERWRITERS SURVEY BUREAU, LIMITED
MONTREAL AND TORONTO

H a r b o u r

SCALE 50 FT. = 1 INCH

SEE SHEET NO. 16

SEE SHEET NO. 17



SEE SHEET NO. 10

SEE SHEET NO. 12

HARBOUR

This plan is the property of the UNDERWRITERS' SURVEY BUREAU, LIMITED, (unauthorized reproduction prohibited) and is loaned on the following conditions: that the plan is to be kept in good order, that it is to be used only in connection with business of Companies, Members of the NEWFOUNDLAND BOARD OF FIRE UNDERWRITERS and is to be returned on request to the UNDERWRITERS' SURVEY BUREAU, LIMITED, Toronto and Montreal.

COPYRIGHT REGISTERED AT OTTAWA
BY THE
UNDERWRITERS' SURVEY BUREAU, LIMITED
MONTREAL AND TORONTO

SCALE 50 FT. = 1 INCH

SEE SHEET NO. 17

SEE SHEET NO. 36

ST JOHN'S, Nfld
- JULY 1946 -

SEE SHEET NO. 36

SEE SHEET NO. 13

SEE SHEET NO. 13



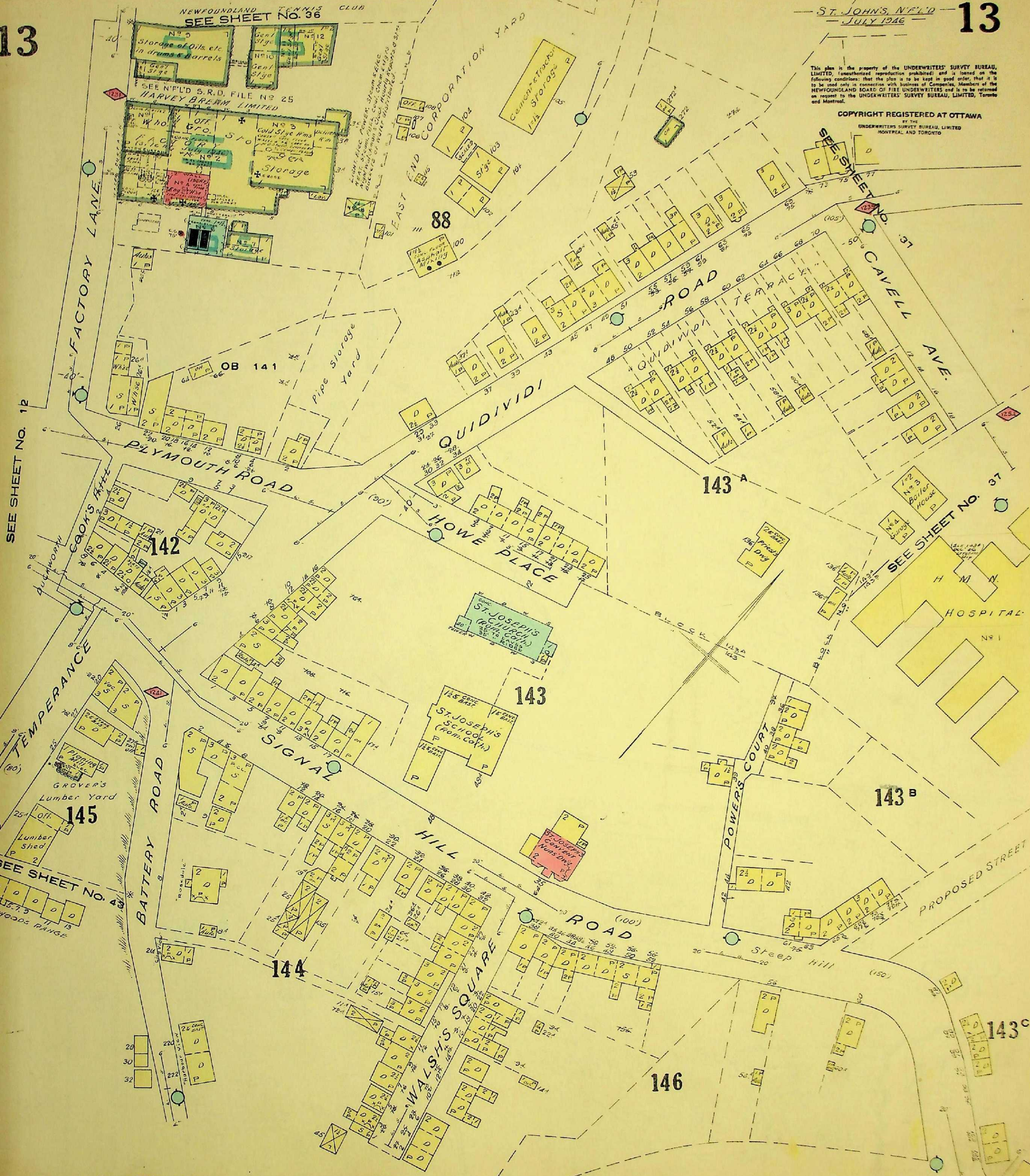
This plan is the property of the UNDERWRITERS' SURVEY BUREAU, LIMITED, (unauthorized reproduction prohibited) and is loaned on the following conditions: that the plan is to be kept in good order, that it is to be used only in connection with business of Companies, Members of the NEWFOUNDLAND BOARD OF FIRE UNDERWRITERS and is to be returned on request to the UNDERWRITERS' SURVEY BUREAU, LIMITED, Toronto and Montreal.

COPYRIGHT REGISTERED AT OTTAWA
BY THE
UNDERWRITERS' SURVEY BUREAU, LIMITED
MONTREAL AND TORONTO

SCALE 50 FT = 1 INCH

This plan is the property of the UNDERWRITERS' SURVEY BUREAU, LIMITED, (unauthorized reproduction prohibited) and is loaned on the following conditions: that the plan is to be kept in good order, that it is to be used only in connection with business of Companies, Members of the NEWFOUNDLAND BOARD OF FIRE UNDERWRITERS and is to be returned on request to the UNDERWRITERS' SURVEY BUREAU, LIMITED, Toronto and Montreal.

COPYRIGHT REGISTERED AT OTTAWA
BY THE
UNDERWRITERS' SURVEY BUREAU, LIMITED
MONTREAL AND TORONTO



SEE SHEET NO. 12

SEE SHEET NO. 4
WOODS RANGE

SCALE 50 FT. = 1 INCH

SEE SHEET NO. 37

SEE SHEET NO. 37

143^C

This plan is the property of the UNDERWRITERS' SURVEY BUREAU, LIMITED, (unauthorized reproduction prohibited) and is loaned on the following conditions: that the plan is to be kept in good order, that it is to be used only in connection with business of Companies, Members of the NEWFOUNDLAND BOARD OF FIRE UNDERWRITERS and is to be returned on request to the UNDERWRITERS' SURVEY BUREAU, LIMITED, Toronto and Montreal.

COPYRIGHT REGISTERED AT OTTAWA

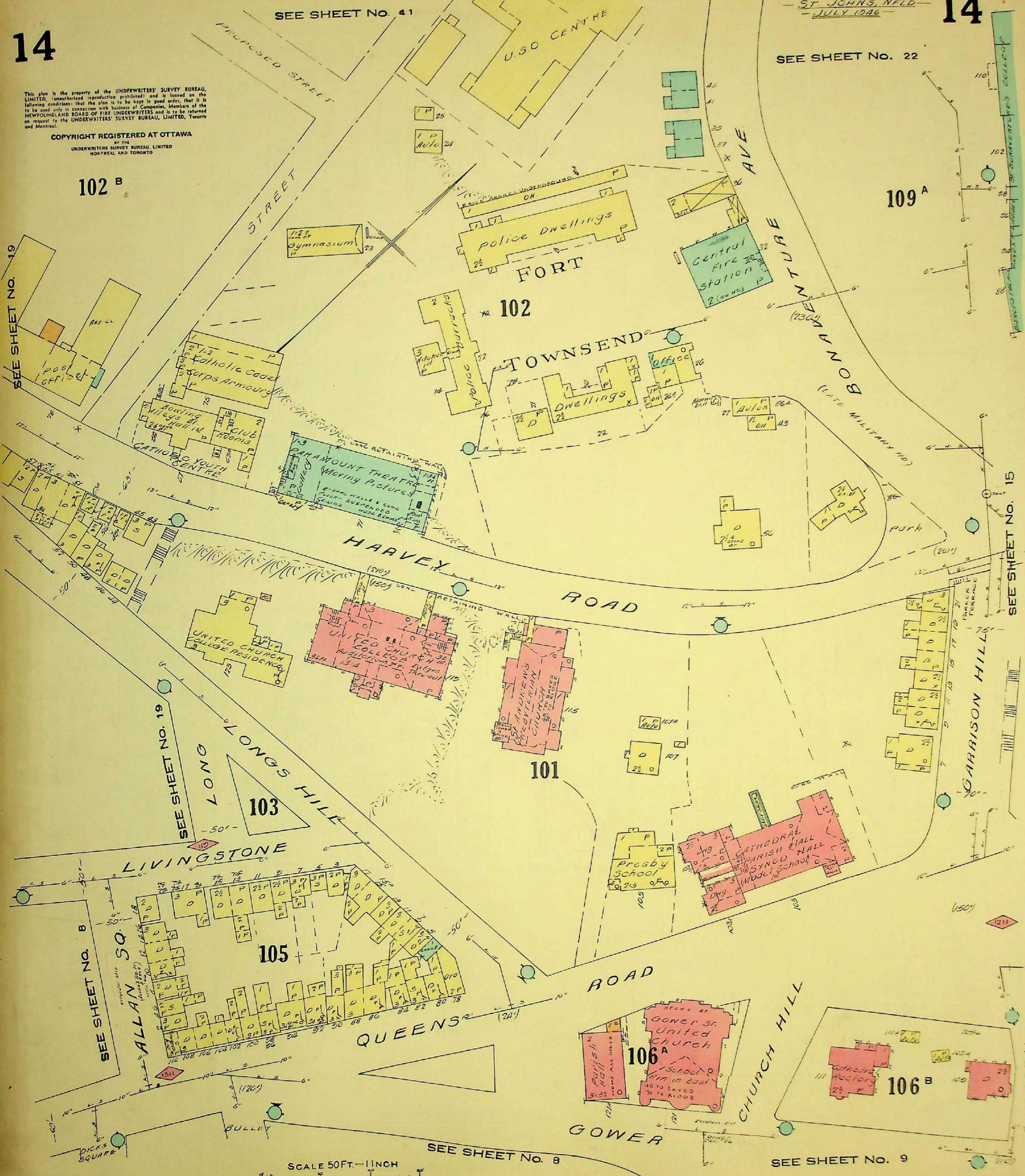
BY THE
UNDERWRITERS SURVEY BUREAU, LIMITED
MONTREAL AND TORONTO

102 B

109 A

SEE SHEET No. 19

SEE SHEET No. 15



SCALE 50 FT. = 1 INCH

SEE SHEET No. 8

SEE SHEET No. 9



This plan is the property of the UNDERWRITERS' SURVEY BUREAU, LIMITED, (unauthorized reproduction prohibited) and is loaned on the following conditions: that the plan is to be kept in good order, that it is to be used only in connection with business of Companies, Members of the NEWFOUNDLAND BOARD OF FIRE UNDERWRITERS and is to be returned on request to the UNDERWRITERS' SURVEY BUREAU, LIMITED, Toronto and Montreal.

COPYRIGHT REGISTERED AT OTTAWA
 BY THE UNDERWRITERS' SURVEY BUREAU, LIMITED
 MONTREAL AND TORONTO

SCALE 50 FT. = 1 INCH

This plan is the property of the UNDERWRITERS' SURVEY BUREAU, LIMITED, (unauthorized reproduction prohibited) and is loaned on the following conditions: that the plan is to be kept in good order, that it is to be used only in connection with business of Companies, Members of the NEWFOUNDLAND BOARD OF FIRE UNDERWRITERS and is to be returned on request to the UNDERWRITERS' SURVEY BUREAU, LIMITED, Toronto and Montreal.

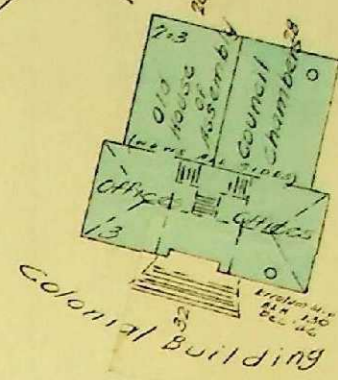
COPYRIGHT REGISTERED AT OTTAWA

BY THE UNDERWRITERS SURVEY BUREAU, LIMITED MONTREAL AND TORONTO

OB 131

BANNERMAN PARK

130



SEE SHEET NO. 15
MONKSTOWN ROAD

129
BENNIE'S MILL RD.

128

127

126

125

125

125

125

125

QUEEN'S RD.

MILITARY ROAD

WINGT

CAREW

COLLEGE SQ.

KING'S ROAD

BISHOP FIELD COLLEGE (Anglican)

BOND

133

135

133A

CUMMINGS

GOWER

BANNERMAN

SEE SHEET NO. 17

BANNERMAN

SCALE 50 FT. = 1 INCH

SEE SHEET NO. 10

SEE SHEET NO. 11

HOLLOWAY

PILOTS HILL

This plan is the property of the UNDERWRITERS' SURVEY BUREAU, LIMITED. (unauthorized reproduction prohibited) and is loaned on the following conditions: that the plan is to be kept in good order, that it is to be used only in connection with business of Companies, Members of the NEWFOUNDLAND BOARD OF FIRE UNDERWRITERS and is to be returned on request to the UNDERWRITERS' SURVEY BUREAU, LIMITED, Toronto and Montreal.

COPYRIGHT REGISTERED AT OTTAWA

BY THE UNDERWRITERS SURVEY BUREAU, LIMITED MONTREAL AND TORONTO

Government House Grounds



SEE SHEET NO. 16

SEE SHEET NO. 36

SEE SHEET NO. 12

SEE SHEET NO. 11

SEE SHEET NO. 12

SCALE 50 FT. = 1 INCH

136

GOVERNMENT HOUSE

GOVERNMENT AREA

137

COCHRANE ST. UNITED CHURCH

SUNDAY SCHOOL

138

COCHRANE HOTEL

139

140

ST THOMAS CHURCH (Anglican)

EAST END SCHOOL

CAVENDISH SQUARE

WOOD

GARDEN

1252

1253

1254

1255

1256

1257

1258

1259

1260

1261

1262

1263

1264

1265

1266

1267

1268

1269

1270

1271

1272

1273

1274

1275

1276

1277

1278

1279

1280

1281

1282

1283

1284

1285

1286

1287

1288

1289

1290

1291

1292

1293

1294

1295

1296

1297

1298

1299

1300

1301

1302

1303

1304

1305

1306

1307

1308

1309

1310

1311

1312

1313

1314

1315

1316

1317

1318

1319

1320

1321

1322

1323

1324

1325

1326

1327

1328

1329

1330

1331

1332

1333

1334

1335

1336

1337

1338

1339

1340

1341

1342

1343

1344

1345

1346

1347

1348

1349

1350

1351

1352

1353

1354

1355

1356

1357

1358

1359

1360

1361

1362

1363

1364

1365

1366

1367

1368

1369

1370

1371

1372

1373

1374

1375

1376

1377

1378

1379

1380

1381

1382

1383

1384

1385

1386

1387

1388

1389

1390

1391

1392

1393

1394

1395

1396

1397

1398

1399

1400

1401

1402

1403

1404

1405

1406

1407

1408

1409

1410

1411

1412

1413

1414

1415

1416

1417

1418

1419

1420

1421

1422

1423

1424

1425

1426

1427

1428

1429

1430

1431

1432

1433

1434

1435

1436

1437

1438

1439

1440

1441

1442

1443

1444

1445

1446

1447

1448

1449

1450

1451

1452

1453

1454

1455

1456

1457

1458

1459

1460

1461

1462

1463

1464

1465

1466

1467

1468

1469

1470

1471

1472

1473

1474

1475

1476

1477

1478

1479

1480

1481

1482

1483

1484

1485

1486

1487

1488

1489

1490

1491

1492

1493

1494

1495

1496

1497

1498

1499

1500

SEE SHEET NO. 33

ST. JOHN'S N.F.L.D. JULY 1946

SEE SHEET NO. 21

SEE SHEET NO. 19

LIME



This plan is the property of the UNDERWRITERS' SURVEY BUREAU, LIMITED, (unauthorized reproduction prohibited) and is loaned on the following conditions: that the plan is to be kept in good order, that it is to be used only in connection with business of Companies, Members of the NEWFOUNDLAND BOARD OF FIRE UNDERWRITERS and is to be returned on request to the UNDERWRITERS' SURVEY BUREAU, LIMITED, Toronto and Montreal.

COPYRIGHT REGISTERED AT OTTAWA
 BY THE
 UNDERWRITERS SURVEY BUREAU, LIMITED
 MONTREAL AND TORONTO

SEE SHEET NO. 1

SCALE 50 FT. = 1 INCH

SEE SHEET NO. 6

This plan is the property of the UNDERWRITERS' SURVEY BUREAU, LIMITED, (unauthorized reproduction prohibited) and is loaned on the following conditions: that the plan is to be kept in good order, that it is to be used only in connection with business of Companies, Members of the NEWFOUNDLAND BOARD OF FIRE UNDERWRITERS and is to be returned on request to the UNDERWRITERS' SURVEY BUREAU, LIMITED, Toronto and Montreal.

COPYRIGHT REGISTERED AT OTTAWA

BY THE
UNDERWRITERS SURVEY BUREAU, LIMITED
MONTREAL AND TORONTO



SEE SHEET NO. 18

SEE SHEET NO. 21

SEE SHEET NO. 21

SEE SHEET NO. 41
Proposed
Street

SEE SHEET NO. 18

SEE SHEET NO. 14

SEE SHEET NO. 7

SEE SHEET NO. 8

SEE SHEET NO. 14

SCALE 50 FT. = 1 INCH

This plan is the property of the UNDERWRITERS' SURVEY BUREAU, LIMITED, (unauthorized reproduction prohibited) and is loaned on the following conditions: that the plan is to be kept in good order, that it is to be used only in connection with business of Companies, Members of the NEWFOUNDLAND BOARD OF FIRE UNDERWRITERS and is to be returned on request to the UNDERWRITERS' SURVEY BUREAU, LIMITED, Toronto and Montreal.

COPYRIGHT REGISTERED AT OTTAWA BY THE UNDERWRITERS SURVEY BUREAU, LIMITED MONTREAL AND TORONTO



SEE SHEET NO. 38 WALES

SEE SHEET NO. 40 LINSCOTT


SEE SHEET NO. 40 BLANCH ROAD

SEE SHEET NO. 41 MAYO

SEE SHEET NO. 18 GEAR

SEE SHEET NO. 21 BONCLODDY

SCALE 50 FT. = 1 INCH



NOTE: Blocks nos 176 & 174 formerly shown in part on this sheet, are now shown complete on sheet no 20.



This plan is the property of the UNDERWRITERS' SURVEY BUREAU, LIMITED, (unauthorized reproduction prohibited) and is loaned on the following conditions: that the plan is to be kept in good order, that it is to be used only in connection with business of Companies, Members of the NEWFOUNDLAND BOARD OF FIRE UNDERWRITERS and is to be returned on request to the UNDERWRITERS' SURVEY BUREAU, LIMITED, Toronto and Montreal.

COPYRIGHT REGISTERED AT OTTAWA
BY THE
UNDERWRITERS SURVEY BUREAU, LIMITED
MONTREAL AND TORONTO

SCALE 50 FT. = 1 INCH

SEE SHEET NO. 41

SEE SHEET NO. 20

SEE SHEET NO. 18

SEE SHEET NO. 19

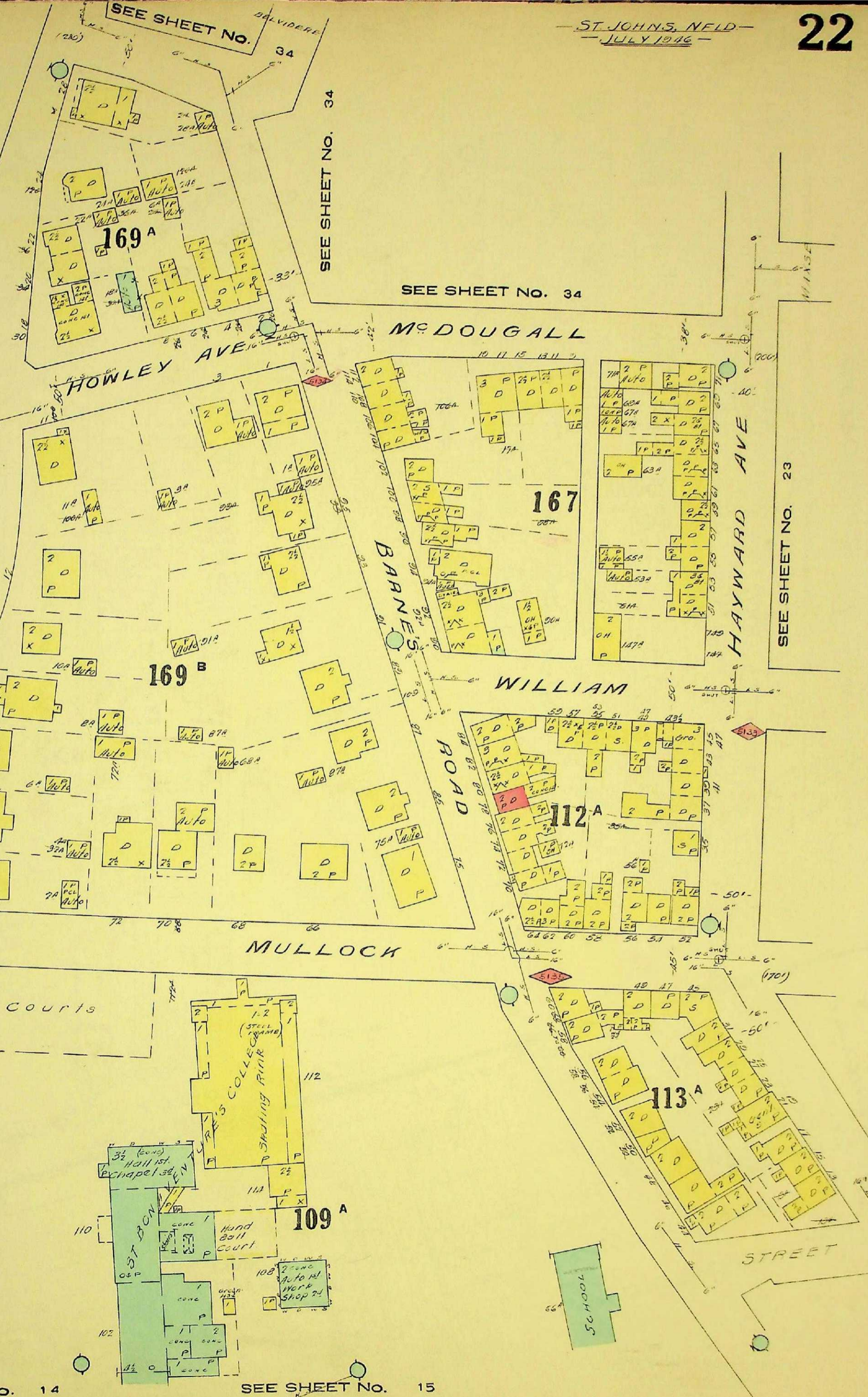
SEE SHEET NO. 41

SEE SHEET NO. 19

This plan is the property of the UNDERWRITERS' SURVEY BUREAU, LIMITED, (unauthorized reproduction prohibited) and is loaned on the following conditions: that the plan is to be kept in good order; that it is to be used only in connection with business of Companies, Members of the NEWFOUNDLAND BOARD OF FIRE UNDERWRITERS and is to be returned on request to the UNDERWRITERS' SURVEY BUREAU, LIMITED, Toronto and Montreal.

COPYRIGHT REGISTERED AT OTTAWA

BY THE
UNDERWRITERS SURVEY BUREAU, LIMITED
MONTREAL AND TORONTO



SEE SHEET NO. 14

SEE SHEET NO. 15

SCALE 50 FT. = 1 INCH

This plan is the property of the UNDERWRITERS' SURVEY BUREAU, LIMITED, (unauthorized reproduction prohibited) and is loaned on the following conditions: that the plan is to be kept in good order, that it is to be used only in connection with business of Companies, Members of the NEWFOUNDLAND BOARD OF FIRE UNDERWRITERS and is to be returned on request to the UNDERWRITERS' SURVEY BUREAU, LIMITED, Toronto and Montreal.

COPYRIGHT REGISTERED AT OTTAWA
BY THE
UNDERWRITERS SURVEY BUREAU, LIMITED
MONTREAL AND TORONTO

SEE SHEET NO. 22
HAYWARD AVE.

FLEMING

165

MAXSE

WILLIAM

112^B

MULLOCK

113^B

CATHERINE

MONMISTOWN ROAD

SEE SHEET NO. 35

WHITEWAYS AVE.

110

129

130

OB 159

RENNIES MILL RD

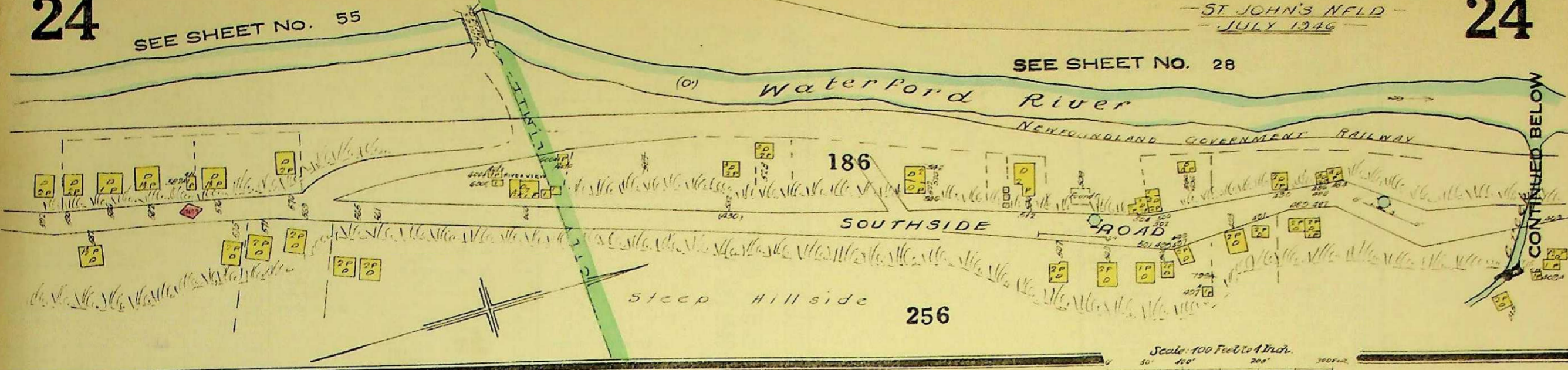
SEE SHEET NO. 22
HAYWARD AVE.
STREET

SCALE 50 FT. = 1 INCH

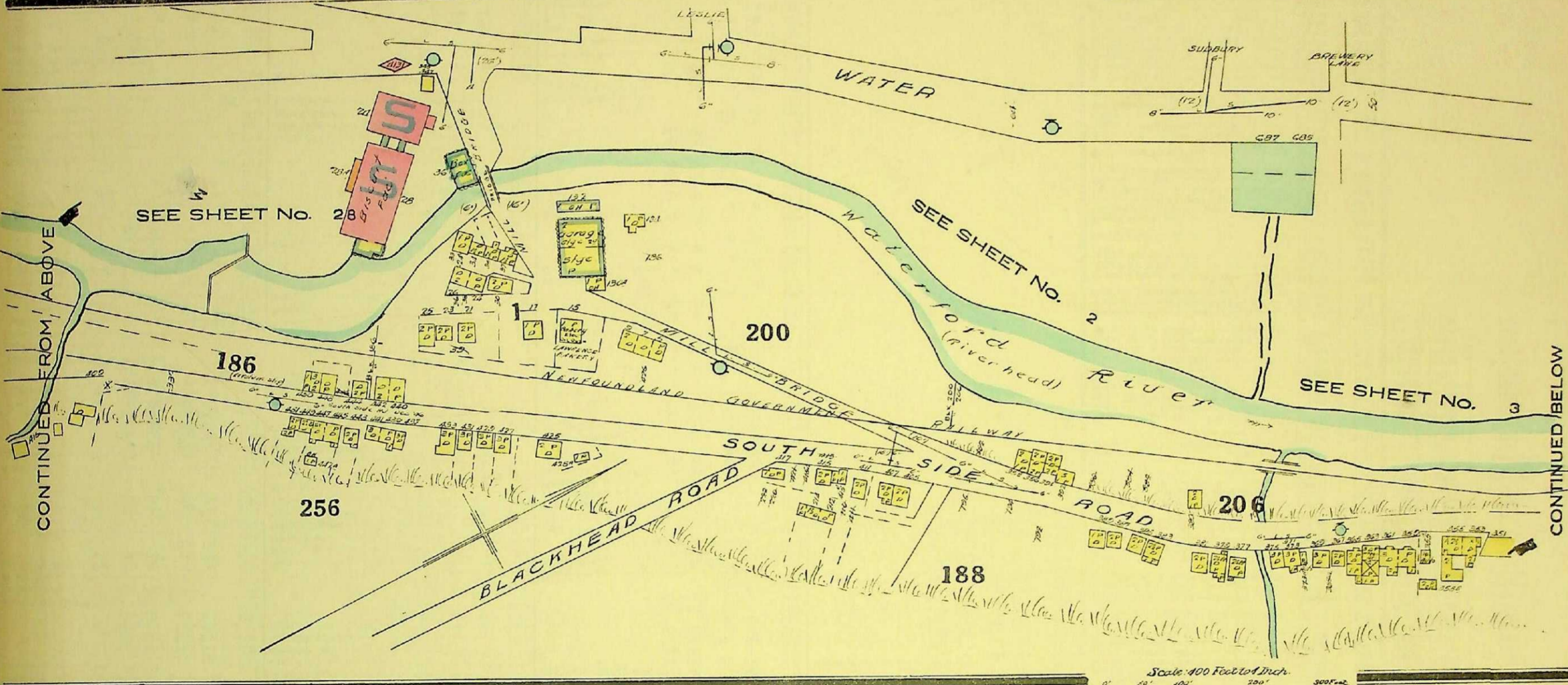
SEE SHEET NO. 15

SEE SHEET NO. 16

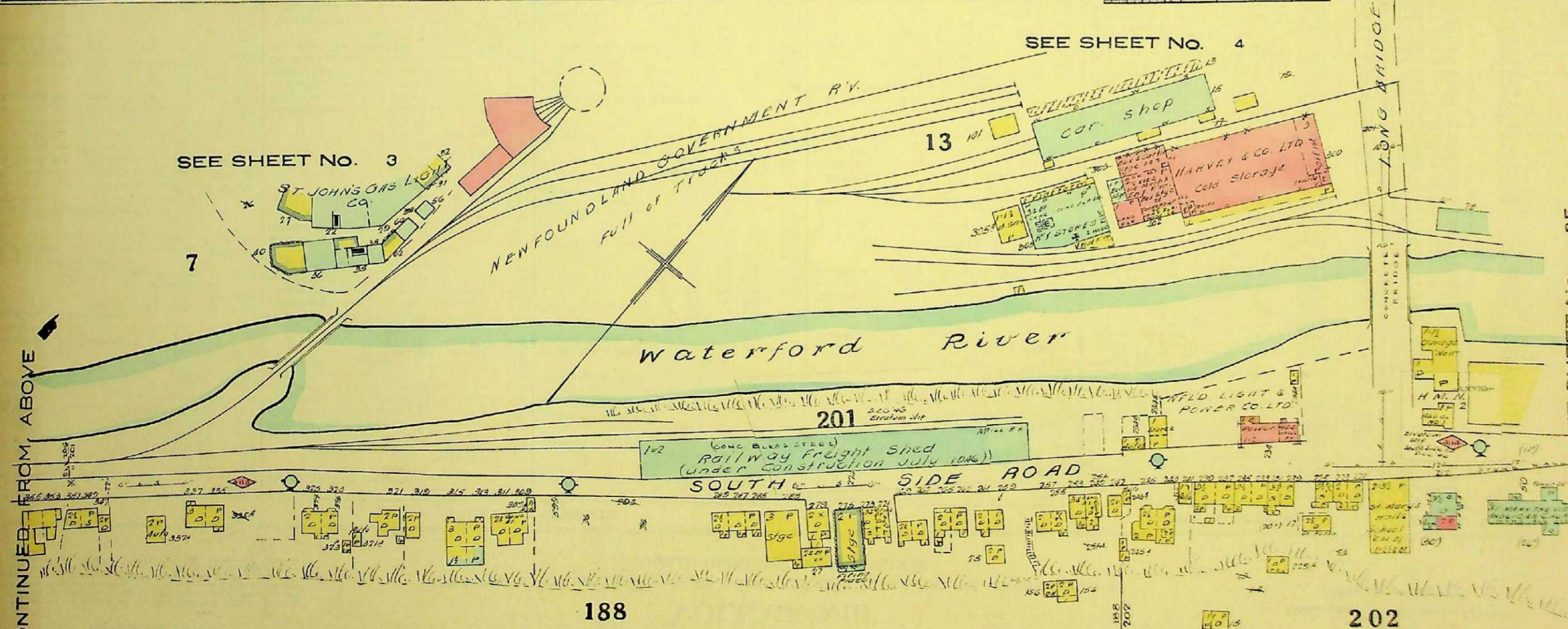




CONTINUED BELOW



CONTINUED BELOW

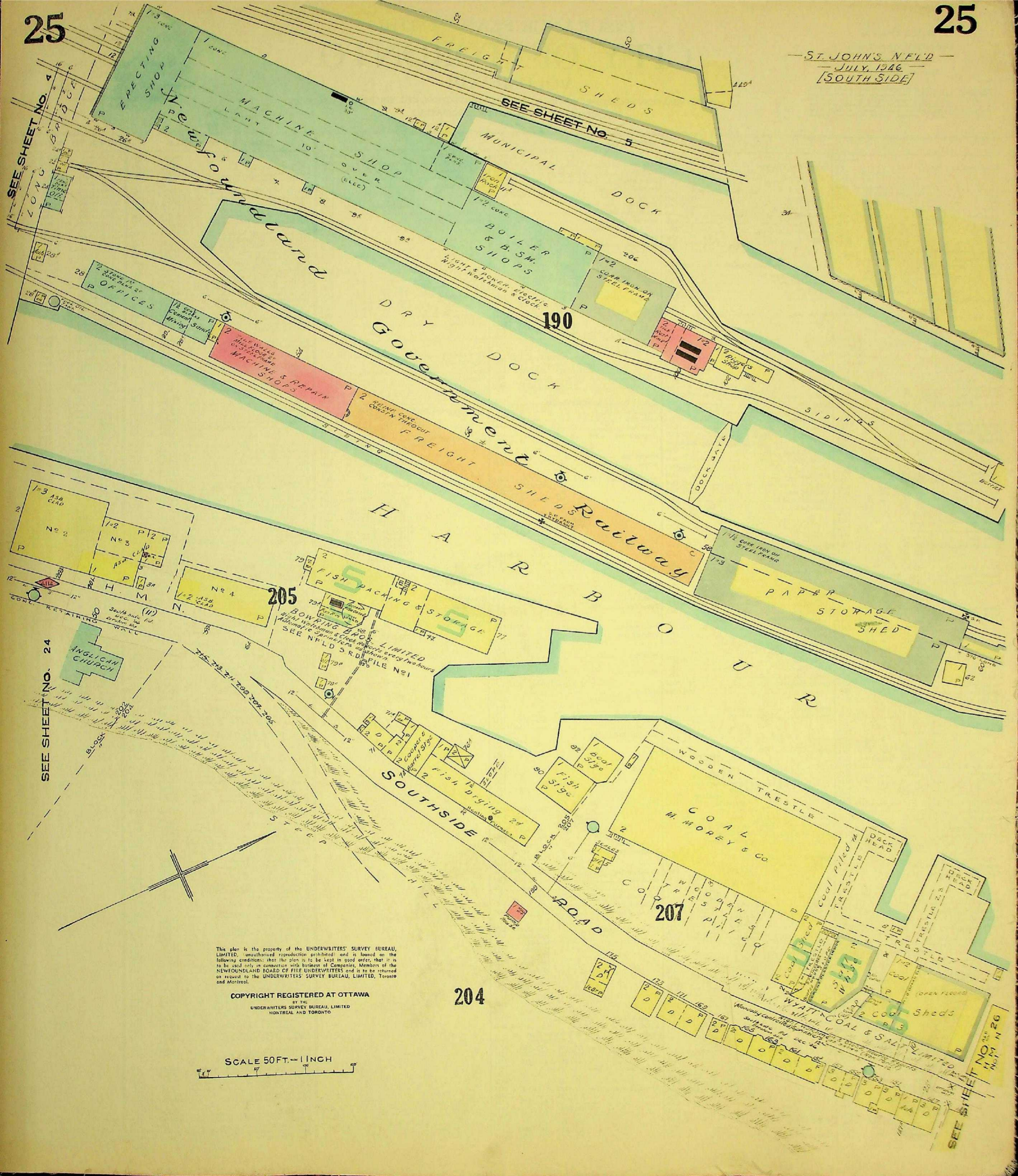


SEE SHEET NO. 25

CONTINUED FROM ABOVE

This plan is the property of the UNDERWRITERS' SURVEY BUREAU, LIMITED, (unauthorized reproduction prohibited) and is loaned on the following conditions: that the plan is to be kept in good order, that it is to be used only in connection with business of Companies, Members of the NEWFOUNDLAND BOARD OF FIRE UNDERWRITERS and is to be returned on request to the UNDERWRITERS' SURVEY BUREAU, LIMITED, Toronto and Montreal.

COPYRIGHT REGISTERED AT OTTAWA
BY THE
UNDERWRITERS SURVEY BUREAU, LIMITED
MONTREAL AND TORONTO



SEE SHEET NO. 4

SEE SHEET NO. 5


SEE SHEET NO. 24

SEE SHEET NO. 26

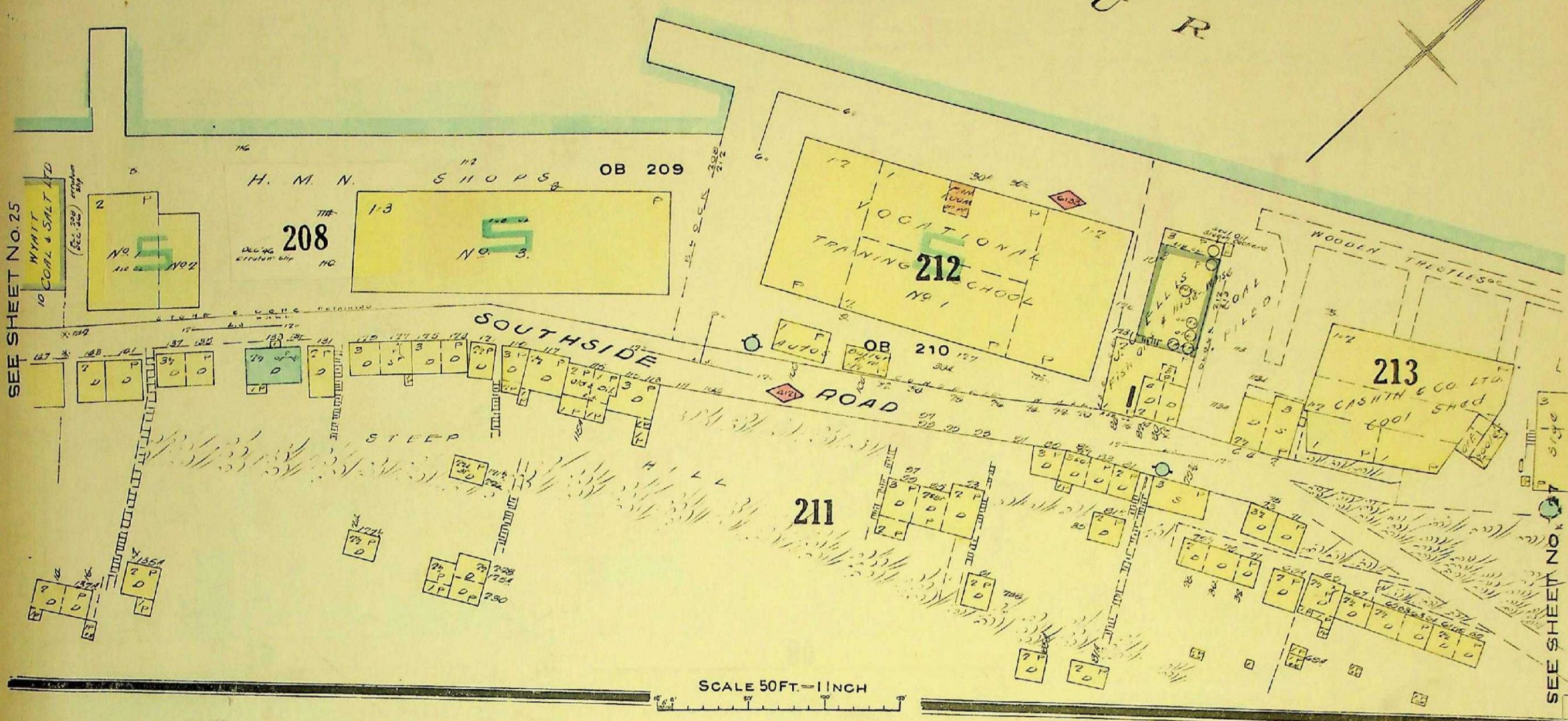
This plan is the property of the UNDERWRITERS' SURVEY BUREAU, LIMITED, (unauthorized reproduction prohibited) and is loaned on the following conditions: that the plan is to be kept in good order, that it is to be used only in connection with business of Companies, Members of the NEWFOUNDLAND BOARD OF FIRE UNDERWRITERS and is to be returned on request to the UNDERWRITERS' SURVEY BUREAU, LIMITED, Toronto and Montreal.

COPYRIGHT REGISTERED AT OTTAWA
BY THE
UNDERWRITERS SURVEY BUREAU, LIMITED
MONTREAL AND TORONTO

SCALE 50 FT. = 1 INCH



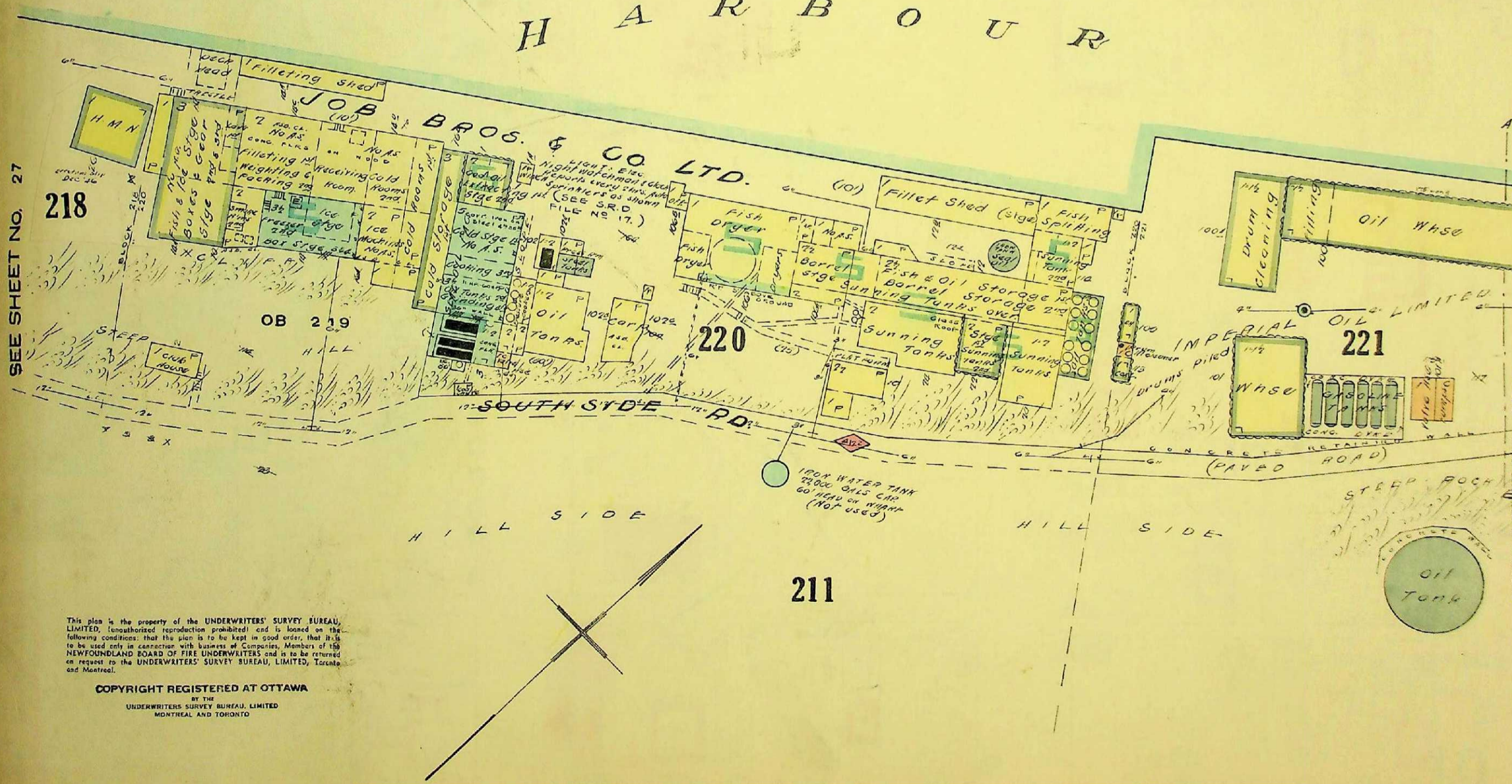
H A R B O U R



SEE SHEET NO. 25

SEE SHEET NO. 27

H A R B O U R



SEE SHEET NO. 27

SEE SHEET NO. 270

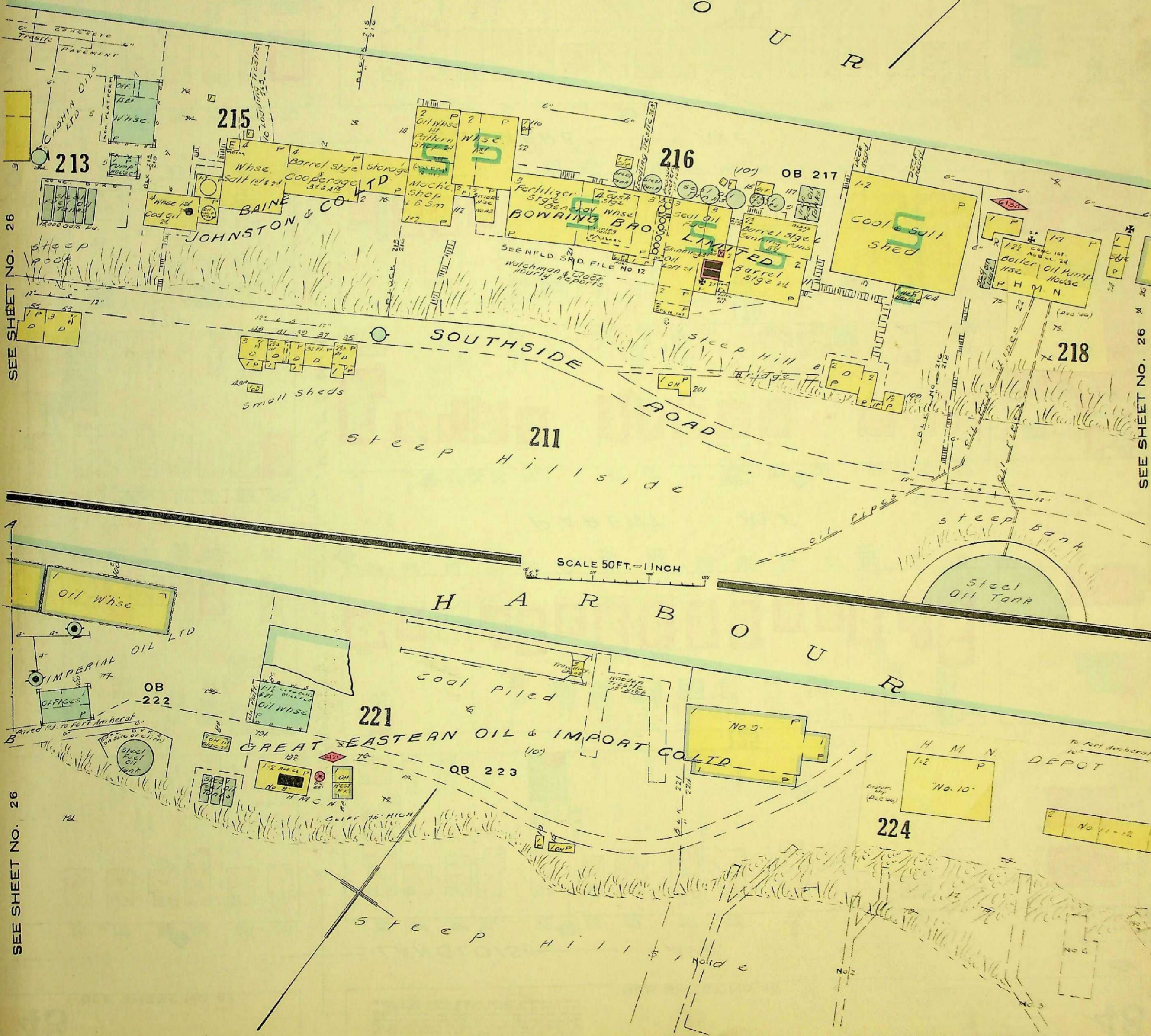
This plan is the property of the UNDERWRITERS' SURVEY BUREAU, LIMITED, (unauthorized reproduction prohibited) and is loaned on the following conditions: that the plan is to be kept in good order, that it is to be used only in connection with business of Companies, Members of the NEWFOUNDLAND BOARD OF FIRE UNDERWRITERS and is to be returned on request to the UNDERWRITERS' SURVEY BUREAU, LIMITED, Toronto and Montreal.

COPYRIGHT REGISTERED AT OTTAWA
BY THE
UNDERWRITERS SURVEY BUREAU, LIMITED
MONTREAL AND TORONTO

This plan is the property of the UNDERWRITERS' SURVEY BUREAU, LIMITED. (Unauthorized reproduction prohibited) and is loaned on the following conditions that the plan is to be kept in good order, that it is to be used only in connection with business of Companies, Members of the NEWFOUNDLAND BOARD OF FIRE UNDERWRITERS and is to be returned on request to the UNDERWRITERS' SURVEY BUREAU, LIMITED, Toronto and Montreal.

COPYRIGHT REGISTERED AT OTTAWA
BY THE
UNDERWRITERS SURVEY BUREAU, LIMITED
MONTREAL AND TORONTO

H A R B O U R



SEE SHEET NO. 26

SEE SHEET NO. 26

SEE SHEET NO. 26

SCALE 50 FT. = 1 INCH

steep hillside

steep bank
steel oil tank

Oil Whse
IMPERIAL
OFFICES

CONCRETE
PAVEMENT
WHSE
CASHIN LTD

215
Whse
BAIN & CO

216
Whse
BOWRING BROS
LIMITED

COOL & SUIT
SHED

122
Boiler Oil Pump
House
P H M N

small sheds

SOUTH SIDE
ROAD

steep hillside

H A R B O U R

221
GREAT EASTERN OIL & IMPORT CO LTD

H M N
DEPOT
No. 10

224

OB 222
IMPERIAL
OFFICES

OB 223
No. 10
H M C N

No. 5
P

No. 11-12

No. 6

No. 3

No. 2

CLIFF 75' HIGH

No. 10

No. 2

This plan is the property of the UNDERWRITERS' SURVEY BUREAU, LIMITED, (unauthorized reproduction prohibited) and is based on the following conditions: that the plan is to be kept in good order that it is to be used only in connection with business of Companies, Members of the NEWFOUNDLAND BOARD OF FIRE UNDERWRITERS and is to be returned on request to the UNDERWRITERS' SURVEY BUREAU, LIMITED, Toronto and Montreal.

COPYRIGHT REGISTERED AT OTTAWA
BY THE
UNDERWRITERS SURVEY BUREAU, LIMITED
MONTREAL AND TORONTO



SEE SHEET NO. 55

SEE SHEET NO. 32

SEE SHEET NO. 24

Small Piles of Lumber
BUILDING SUPPLIES LTD

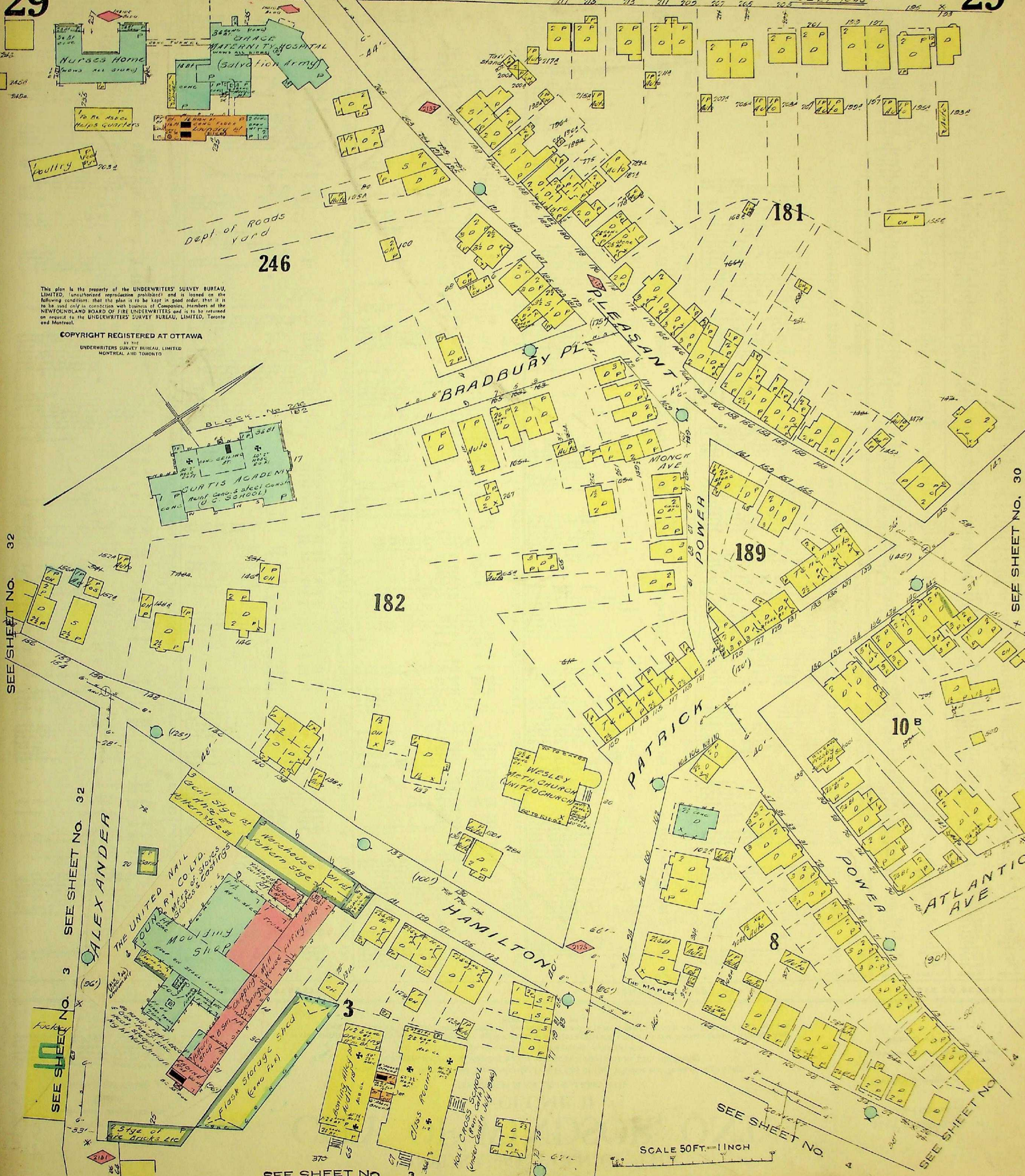
General Protestant Cemetery

Scale 100 Feet to 1 Inch
0' 100' 200' 300'

SEE SHEET NO. 24

NEWFOUNDLAND GOVERNMENT RAILWAY

JULY 1946



This plan is the property of the UNDERWRITERS' SURVEY BUREAU, LIMITED, (Unauthorized reproduction prohibited) and is loaned on the following conditions that the plan is to be kept in good order, that it is to be used only in connection with business of Companies, Members of the NEWFOUNDLAND BOARD OF FIRE UNDERWRITERS and is to be returned on request to the UNDERWRITERS' SURVEY BUREAU, LIMITED, Toronto and Montreal.

COPYRIGHT REGISTERED AT OTTAWA
 BY THE
 UNDERWRITERS SURVEY BUREAU, LIMITED
 MONTREAL AND TORONTO

SEE SHEET NO. 32

SEE SHEET NO. 30

SEE SHEET NO. 32

SEE SHEET NO. 3

SEE SHEET NO. 4

SEE SHEET NO. 3

SCALE 50 FT. = 1 INCH

SEE SHEET NO. 45

SEE SHEET NO. 33

ST. JOHN'S FIELD
- JULY 1946

ST. CLARE AVE.

LE MARCHANT RD

This plan is the property of the UNDERWRITERS' SURVEY BUREAU, LIMITED, (unauthorized reproduction prohibited) and is loaned on the following conditions: that the plan is to be kept in good order, that it is to be used only in connection with business of Companies, Members of the NEWFOUNDLAND BOARD OF FIRE UNDERWRITERS and is to be returned on request to the UNDERWRITERS' SURVEY BUREAU, LIMITED, Toronto and Montreal.

COPYRIGHT REGISTERED AT OTTAWA
BY THE
UNDERWRITERS' SURVEY BUREAU, LIMITED
MONTREAL AND TORONTO



181

PATRICK

CORONATION

180^A

SPRINGDALE

SEE SHEET NO. 31

180

CHARLTON

10^B

10^C

191

GILBERT

180^B

ATLANTIC AVE.

CARNELL

10

PLEASANT

16

SEE SHEET NO. 4

Garage
UNITE & NAIL & FOUNDRY CO. LIMITED

SEE SHEET NO. 5

SCALE 50 FT. = 1 INCH



SEE SHEET NO. 33

This plan is the property of the UNDERWRITERS' SURVEY BUREAU, LIMITED, (unauthorized reproduction prohibited) and is loaned on the following conditions: that the plan is to be kept in good order, that it is to be used only in connection with business of Companies, Members of the NEWFOUNDLAND BOARD OF FIRE UNDERWRITERS and is to be returned on request to the UNDERWRITERS' SURVEY BUREAU, LIMITED, Toronto and Montreal.

COPYRIGHT REGISTERED AT OTTAWA
BY THE
UNDERWRITERS SURVEY BUREAU, LIMITED
MONTREAL AND TORONTO

LE MARCHANT ROAD



SCALE 50 FT. = 1 INCH

SEE SHEET NO. 30

SEE SHEET NO. 18

SEE SHEET NO. 6

SEE SHEET NO. 6

SEE SHEET NO. 17

SEE SHEET NO. 193

SEE SHEET NO. 194

SEE SHEET NO. 196

SEE SHEET NO. 195

SEE SHEET NO. 192

SEE SHEET NO. 192A

SEE SHEET NO. 177

SEE SHEET NO. 174

SEE SHEET NO. 174A

SEE SHEET NO. 179A

SEE SHEET NO. 179

SEE SHEET NO. 27

SEE SHEET NO. 193

SEE SHEET NO. 192

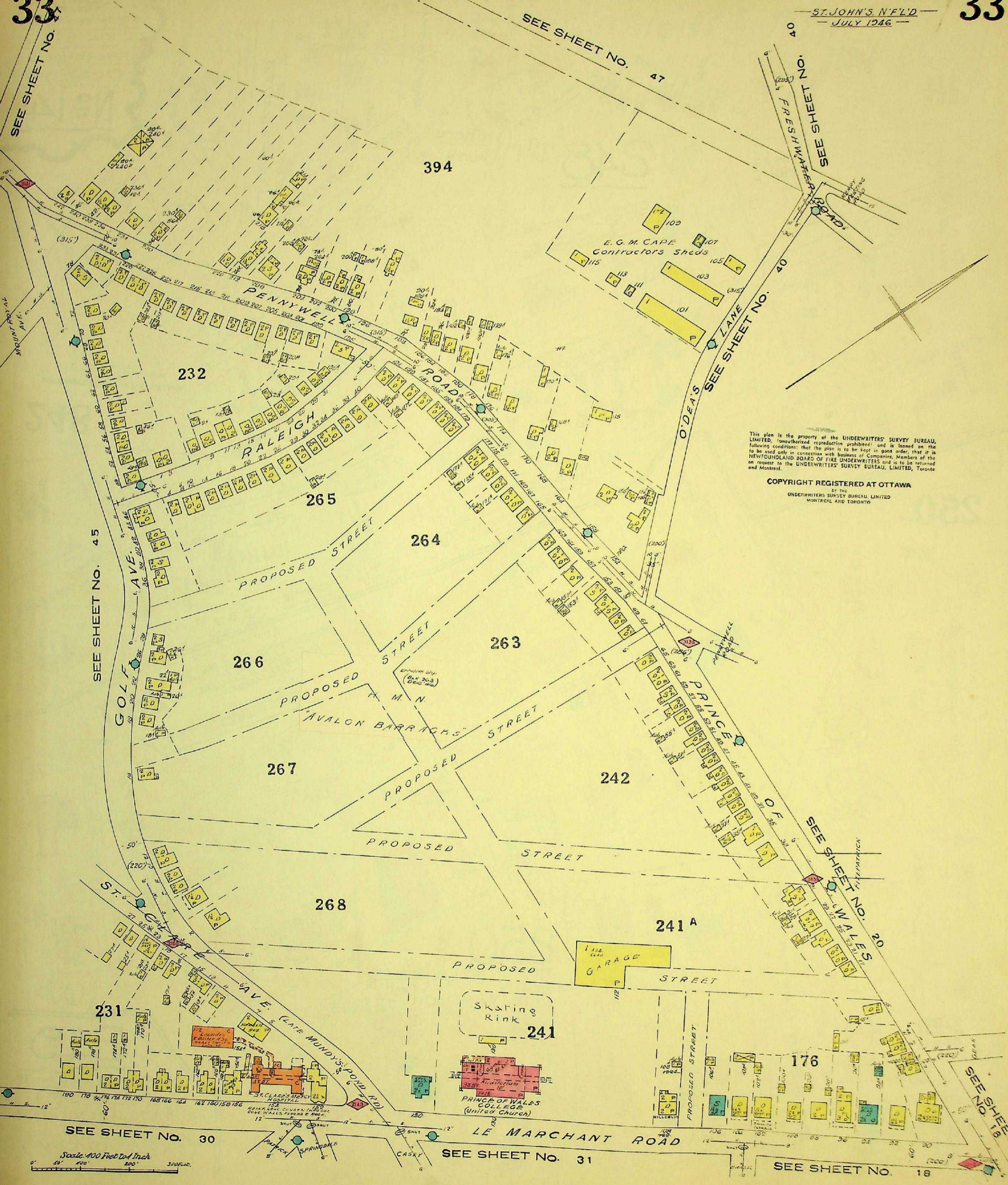
SEE SHEET NO. 31

This plan is the property of the UNDERWRITERS' SURVEY BUREAU, LIMITED, (unauthorized reproduction prohibited) and is loaned on the following conditions: that the plan is to be kept in good order, that it is to be used only in connection with business of Companies, Members of the NEWFOUNDLAND BOARD OF FIRE UNDERWRITERS and is to be returned on request to the UNDERWRITERS' SURVEY BUREAU, LIMITED, Toronto and Montreal.

COPYRIGHT REGISTERED AT OTTAWA
BY THE
UNDERWRITERS SURVEY BUREAU LIMITED
MONTREAL AND TORONTO



Scale 100 Feet to an Inch



This plan is the property of the UNDERWRITERS' SURVEY BUREAU, LIMITED, (unauthorized reproduction prohibited) and is loaned on the following conditions: that the plan is to be kept in good order; that it is to be used only in connection with business of Companies, Members of the NEWFOUNDLAND BOARD OF FIRE UNDERWRITERS and is to be returned on request to the UNDERWRITERS' SURVEY BUREAU, LIMITED, Toronto and Montreal.

COPYRIGHT REGISTERED AT OTTAWA
BY THE
UNDERWRITERS SURVEY BUREAU, LIMITED
MONTREAL AND TORONTO

SEE SHEET NO. 47

SEE SHEET NO. 40

SEE SHEET NO. 45

SEE SHEET NO. 20

SEE SHEET NO. 30

SEE SHEET NO. 31

SEE SHEET NO. 18

Scale 100 Feet to an Inch
0' 50' 100' 200' 300 Feet

This plan is the property of the UNDERWRITERS' SURVEY BUREAU, LIMITED, (unauthorized reproductions prohibited) and is loaned on the following conditions: that the plan is to be kept in good order, that it is to be used only in connection with business of Companies, Members of the NEWFOUNDLAND BOARD OF FIRE UNDERWRITERS and is to be returned on request to the UNDERWRITERS' SURVEY BUREAU, LIMITED, Toronto and Montreal.

COPYRIGHT REGISTERED AT OTTAWA
BY THE
UNDERWRITERS SURVEY BUREAU, LIMITED
MONTREAL AND TORONTO

SEE SHEET NO. 51

SEE SHEET NO. 50
LINDEN ST
BUD

ST JOHN'S, Nfld
JULY 1926

SEE SHEET NO. 49

SEE SHEET NO. 35

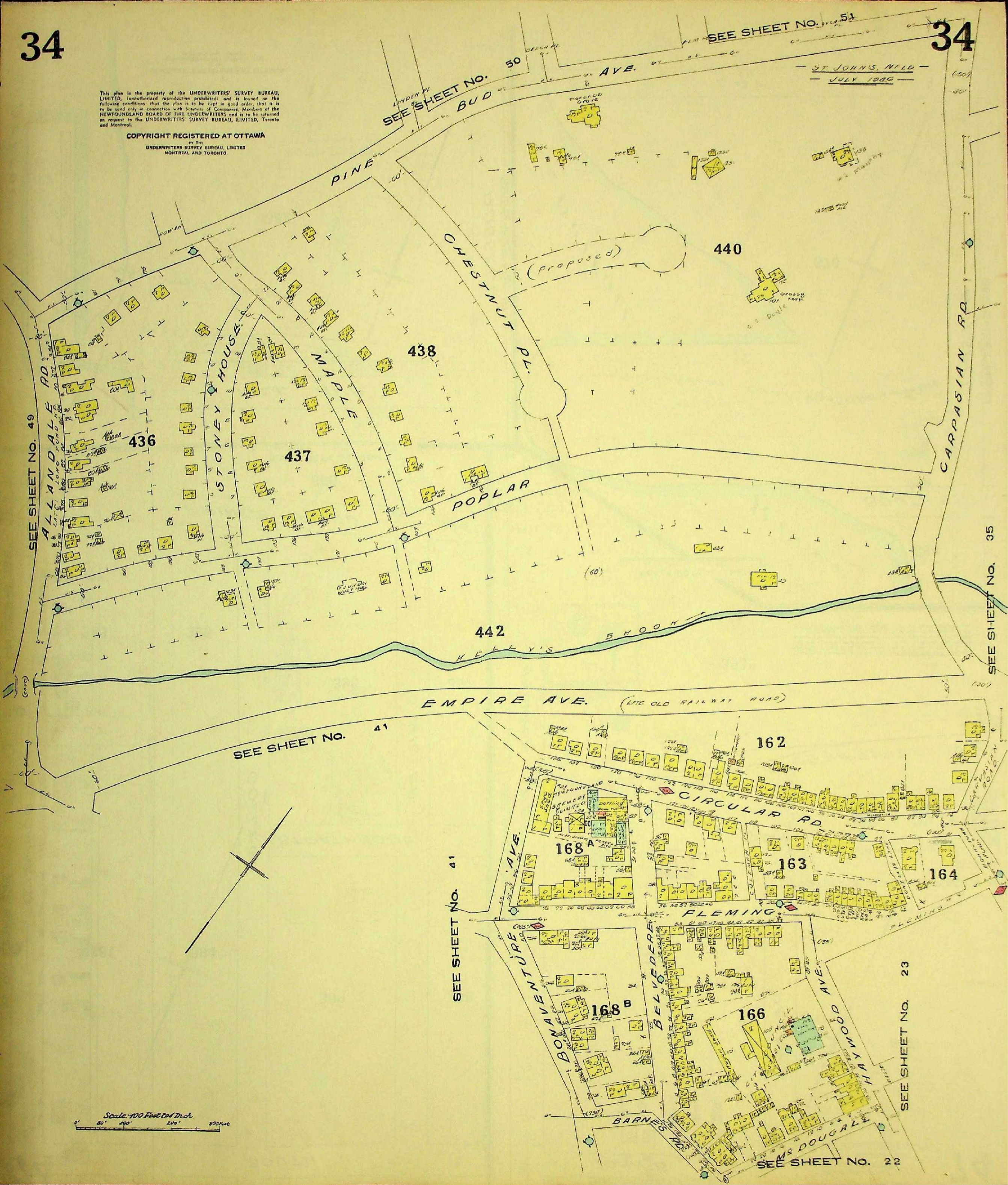
SEE SHEET NO. 41

SEE SHEET NO. 41

SEE SHEET NO. 23

SEE SHEET NO. 22

Scale: 100 Feet to Inch
0' 50' 100' 200' 300' 400'



SEE SHEET NO. 51

FIRST AVE

ST. JOHN'S, N.F.D. JULY, 1946

449

PROPOSED STREET

SEE SHEET NO. 34

CARPASIAN ROAD

VACANT Army BLOCK

445

PROPOSED STREET

MILE ROAD

RENNIES RIVER

450

OLD PORTUGAL COVE ROAD

52

SEE SHEET NO. 52

260

FOOTBALL FIELD

Kelly's Brook

262

EMPIRE AVE. (LATE OLD RAILWAY RD)

161

OFFICE OF THE HIGH COMMISSIONER FOR CANADA

CIRCULAR ROAD

ROAD

158

Vacant Army Barracks

130

BANNERMAN PARK

110

WHITWAYS AVE.

RENNIES MILL ROAD

BANNERMAN

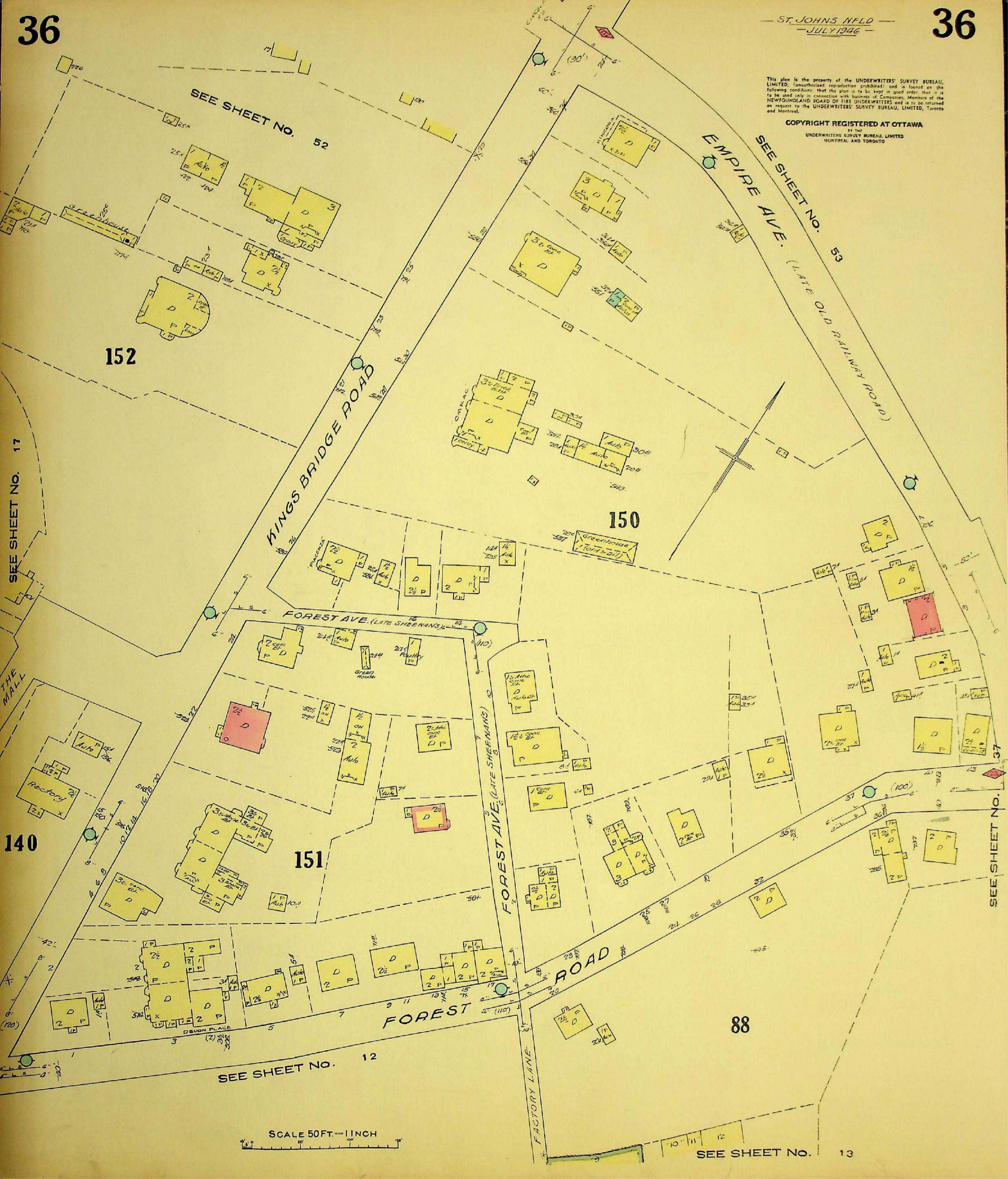
This plan is the property of the UNDERWRITERS' SURVEY BUREAU, LIMITED, (unauthorized reproduction prohibited) and is loaned on the following conditions: that the plan is to be kept in good order, that it is to be used only in connection with business of Companies, Members of the NEWFOUNDLAND BOARD OF FIRE UNDERWRITERS and is to be returned on request to the UNDERWRITERS' SURVEY BUREAU, LIMITED, Toronto and Montreal.

COPYRIGHT REGISTERED AT OTTAWA BY THE UNDERWRITERS' SURVEY BUREAU, LIMITED MONTREAL AND TORONTO

Scale: 100 Feet to an Inch

SEE SHEET NO. 23

This plan is the property of the UNDERWRITERS' SURVEY BUREAU, LIMITED. (Unauthorized reproduction prohibited) and is loaned on the following conditions: that this plan is to be kept in good order; that it is to be used only in connection with business of Companies, Members of the NEWFOUNDLAND BOARD OF FIRE UNDERWRITERS and is to be returned on request to the UNDERWRITERS' SURVEY BUREAU, LIMITED, Toronto and Montreal.
COPYRIGHT REGISTERED AT OTTAWA
BY THE
UNDERWRITERS SURVEY BUREAU, LIMITED
MONTREAL AND TORONTO



SEE SHEET NO. 17

THE MALL

140

152

SEE SHEET NO. 52

WINGS BRIDGE ROAD

FOREST AVE. (LATE SHEENANS)

151

SEE SHEET NO. 12

SCALE 50 FT. = 1 INCH

FOREST ROAD

FACTORY LANE

150

FOREST AVE. (LATE SHEENANS)

88

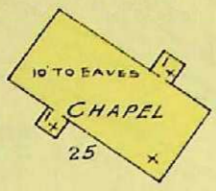
SEE SHEET NO. 53

EMPIRE AVE. (LATE OLD RAILWAY ROAD)

SEE SHEET NO. 37

SEE SHEET NO. 13

Church of England Cemetery



149

This plan is the property of the UNDERWRITERS' SURVEY BUREAU, LIMITED, (unauthorized reproduction prohibited) and is loaned on the following conditions: that the plan is to be kept in good order, that it is to be used only in connection with business of Companies, Members of the NEWFOUNDLAND BOARD OF FIRE UNDERWRITERS and it to be returned on request to the UNDERWRITERS' SURVEY BUREAU, LIMITED, Toronto and Montreal.

COPYRIGHT REGISTERED AT OTTAWA
BY THE
UNDERWRITERS SURVEY BUREAU, LIMITED
MONTREAL AND TORONTO

SEE SHEET NO. 53

153

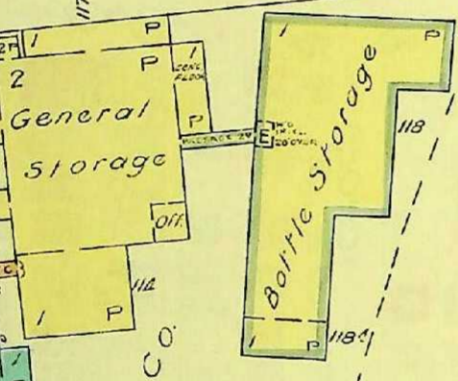
EMPIRE OLD RAILWAY ROAD
(LATE OLD RAILWAY ROAD)
SEE SHEET NO. 36

SEE SHEET NO. 36

88

EAST CORPORATION YARD

FOREST ROAD



148

VARDY & CO.

QUIDIVIDI ROAD

SEE SHEET NO. 36

CAVELL AVE.

ROAD

147


H. M. N. HOSPITAL

PENITENTIARY

Governors House
1/2 P

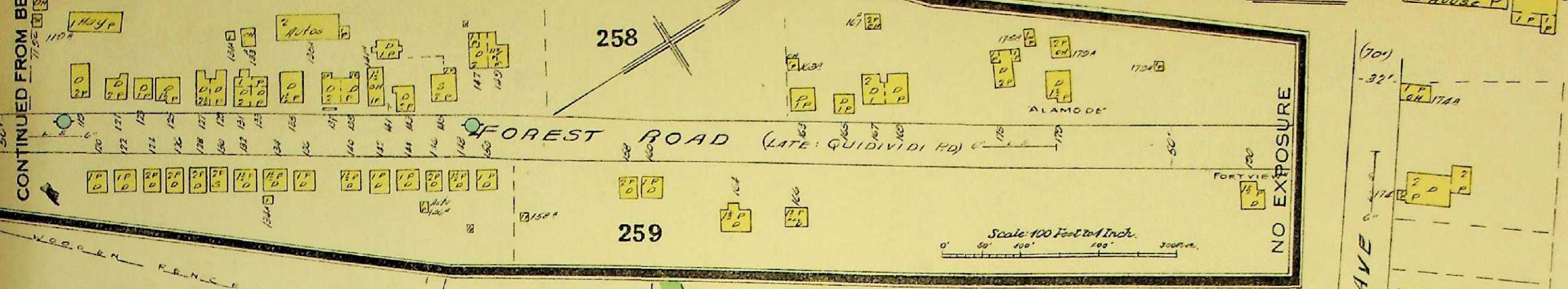
SEE SHEET NO. 38

SCALE 50 FT. = 1 INCH



CONTINUED FROM BELOW

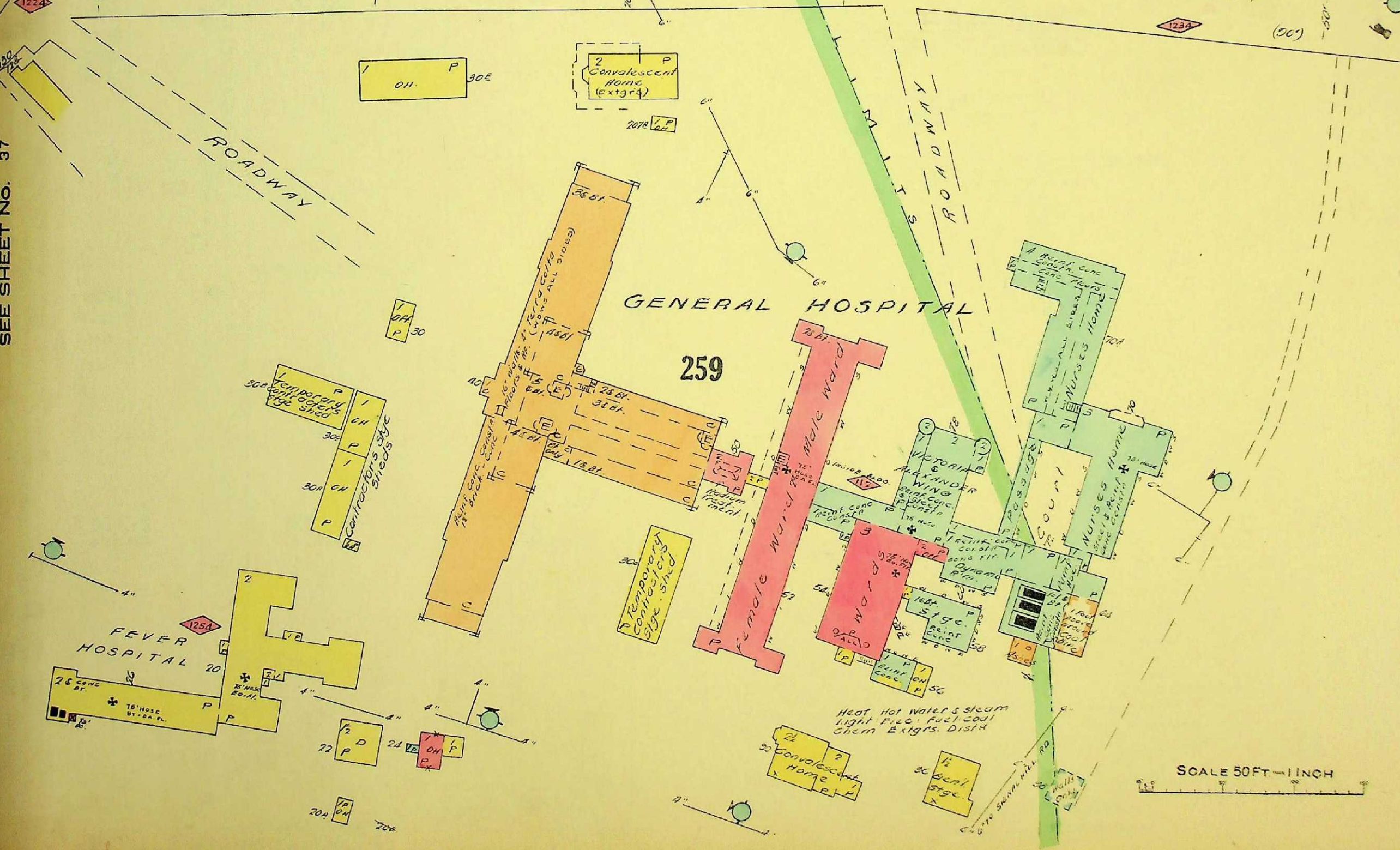
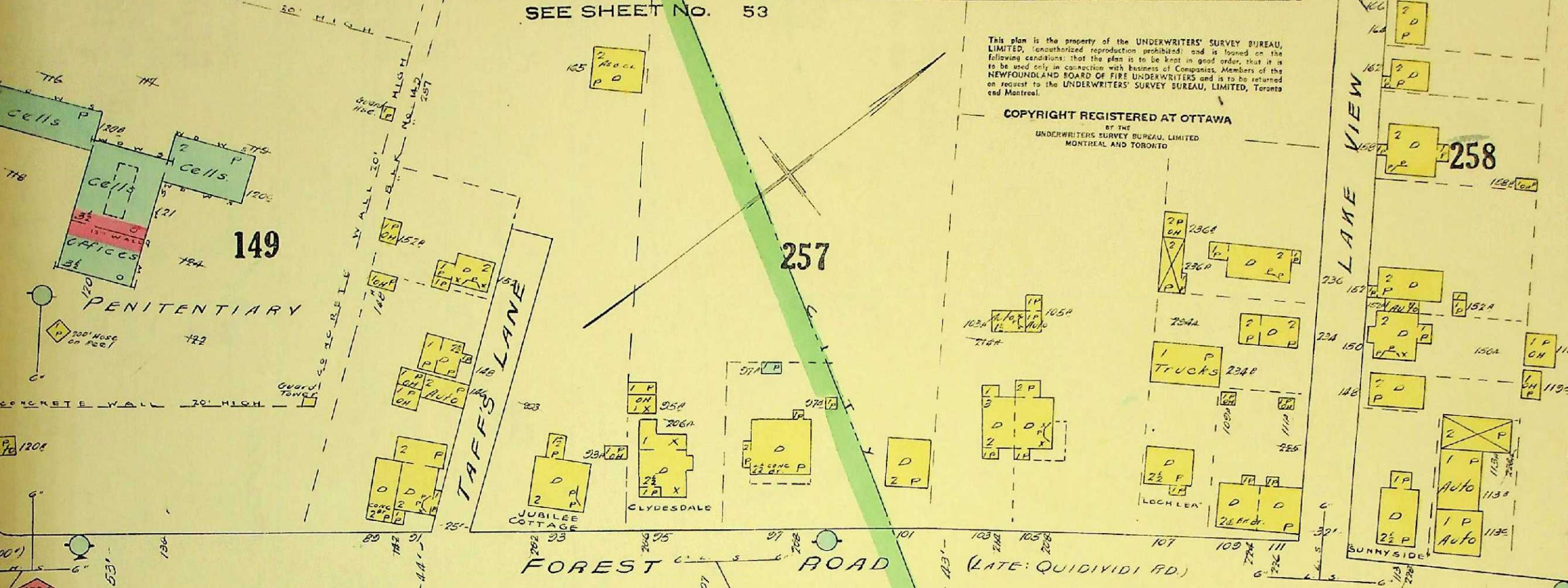
CONTINUED ABOVE



SEE SHEET No. 53

This plan is the property of the UNDERWRITERS' SURVEY BUREAU, LIMITED, (unauthorized reproduction prohibited) and is loaned on the following conditions: that the plan is to be kept in good order, that it is to be used only in connection with business of Companies, Members of the NEWFOUNDLAND BOARD OF FIRE UNDERWRITERS and is to be returned on request to the UNDERWRITERS' SURVEY BUREAU, LIMITED, Toronto and Montreal.

COPYRIGHT REGISTERED AT OTTAWA BY THE UNDERWRITERS' SURVEY BUREAU, LIMITED MONTREAL AND TORONTO



SCALE 50 FT = 1 INCH

Mandy's Pond

ARMY BARRACKS

345

346

S. A. CEMETERY

BLACKMARSH ROAD

PIERCE STREET

SEE SHEET NO. 44

This plan is the property of the UNDERWRITERS' SURVEY BUREAU, LIMITED, (unauthorized reproduction prohibited) and is loaned on the following conditions: that the plan is to be kept in good order, that it is to be used only in connection with business of Companies, Members of the NEWFOUNDLAND BOARD OF FIRE UNDERWRITERS and is to be returned on request to the UNDERWRITERS' SURVEY BUREAU, LIMITED, Toronto and Montreal.

COPYRIGHT REGISTERED AT OTTAWA
BY THE
UNDERWRITERS SURVEY BUREAU, LIMITED
MONTREAL AND TORONTO

SEE SHEET NO. 54

FULL OF

BARRACKS

BARRACKS

BARRACKS

FIELD

BARRACKS

LESTERS

ARMY

335

THICKLY
WOODED

FULL

(260)

SEE SHEET NO. 32

PROPOSED STREET

HAMILTON AVE.

HAMILTON AVE.

SEE SHEET NO. 55

SEE SHEET NO. 28

55

28

CORNWALL AVE.

Scale 100 Feet and Inches

SEE SHEET NO. 47

SEE SHEET NO. 41

SEE SHEET NO. 33

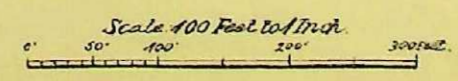
SEE SHEET NO. 20

SEE SHEET NO. 20



This plan is the property of the UNDERWRITERS' SURVEY BUREAU, LIMITED, (unauthorized reproduction prohibited) and is loaned on the following conditions: that the plan is to be kept in good order, that it is to be used only in connection with business of Companies, Members of the NEWFOUNDLAND BOARD OF FIRE UNDERWRITERS and is to be returned on request to the UNDERWRITERS' SURVEY BUREAU, LIMITED, Toronto and Montreal.

COPYRIGHT REGISTERED AT OTTAWA
 BY THE
 UNDERWRITERS SURVEY BUREAU, LIMITED
 MONTREAL AND TORONTO



SEE SHEET NO. 49

EMPIRE ROAD
(LATE OLD RAILWAY RD.)

EMPIRE ROAD (LATE OLD RAILWAY RD.)

Belvedere Cemetery
(Rom. cath)

425

168^c

168

This plan is the property of the UNDERWRITERS' SURVEY BUREAU, LIMITED, (unauthorized reproduction prohibited) and is loaned on the following conditions: that the plan is to be kept in good order; that it is to be used only in connection with business of Companies, Members of the NEWFOUNDLAND BOARD OF FIRE UNDERWRITERS and is to be returned on request to the UNDERWRITERS' SURVEY BUREAU, LIMITED, Toronto and Montreal.

COPYRIGHT REGISTERED AT OTTAWA
BY THE
UNDERWRITERS' SURVEY BUREAU, LIMITED
MONTREAL AND TORONTO

SEE SHEET NO. 34

421

422

423 A

423

107 A

107

SEE SHEET NO. 40

SEE SHEET NO. 22

MAYOR AVE

CALVER AVE

CALVER ST.

HOWLEY AVE EXTENSION

Proposed Street

171

(MUNICIPAL COUNCIL Right of way)

Proposed Street

MERRY MEETING ROAD

SEE SHEET NO. 21

SEE SHEET NO. 21

PARADE

NEWFOUNDLAND MEMORIAL COLLEGE

102 A

Proposed Street

SEE SHEET NO. 19

Proposed Street

SEE SHEET NO. 14

U.S.O CENTRE

102

Police Days
FORT TOWNSEND

Scale 100 Feet to 1 Inch

SEE SHEET NO. 40

This plan is the property of the UNDERWRITERS' SURVEY BUREAU, LIMITED, (unauthorized reproduction prohibited) and is loaned on the following conditions that the plan is to be kept in good order, that it is to be used only in connection with business of Companies, Members of the NEWFOUNDLAND BOARD OF FIRE UNDERWRITERS and is to be returned on request to the UNDERWRITERS' SURVEY BUREAU, LIMITED, Toronto and Montreal.

COPYRIGHT REGISTERED AT OTTAWA BY THE UNDERWRITERS SURVEY BUREAU LIMITED MONTREAL AND TORONTO

- ST. JOHN'S, N.F.L.D. -
- JULY 1906 -



SEE SHEET NO. 54

SEE SHEET NO. 44

SEE SHEET NO. 39

NOTE: NO DOMESTIC WATER SUPPLY.

CONTINUED FROM BELOW

ST. JOHN'S, N.F.L.D. - JULY 1926



SEE SHEET NO. 12
 TEMPERANCE
 LUMBER SHED
 N.F.L.D. FURNITURE & MOULDING CO. LTD.
 LUMBER YARD
 Lime Stone Piled
 6 BOX 57 20
 CHALKERS
 N.F.L.D. LIME MFG. CO. LTD.
 WHARF FISH
 2 FISH WHARF

NAVY SHEDS
 FREIGHT SHEDS
 UNITED

HARBOUR

SEE SHEET NO. 13
 LOWER BATTERY ROAD
 BATTERY ROAD
 BATTERY ROAD
 BATTERY ROAD

NOTE: NO DOMESTIC WATER SUPPLY.
 (15)
 (20)
 (35)
 (40)
 (45)
 (50)
 (55)
 (60)
 (65)
 (70)
 (75)
 (80)
 (85)
 (90)
 (95)
 (100)

CONTINUED FROM BELOW
 SCHOOL
 OLD FORT (80')
 (110)
 (120)

145

480

481

482

483

481

CONTINUED ABOVE

SCALE 50 FT. = 1 INCH

This plan is the property of the UNDERWRITERS' SURVEY BUREAU, LIMITED. (reproduction prohibited) and is based on the following conditions: that the plan is to be kept in good order, that it is to be used only in connection with business of Companies, Members of the NEWFOUNDLAND BOARD OF FIRE UNDERWRITERS and is to be returned by request to the UNDERWRITERS' SURVEY BUREAU, LIMITED, Toronto and Montreal.

COPYRIGHT REGISTERED AT OTTAWA
 BY THE
 UNDERWRITERS' SURVEY BUREAU, LIMITED
 MONTREAL AND TORONTO

This plan is the property of the UNDERWRITERS' SURVEY BUREAU, LIMITED, (unauthorized reproduction prohibited) and is loaned on the following conditions: that the plan is to be kept in good order, that it is to be used only in connection with business of Companies, Members of the NEWFOUNDLAND BOARD OF FIRE UNDERWRITERS and is to be returned on request to the UNDERWRITERS' SURVEY BUREAU, LIMITED, Toronto and Montreal.

COPYRIGHT REGISTERED AT OTTAWA
BY THE
UNDERWRITERS SURVEY BUREAU, LIMITED
MONTREAL AND TORONTO

SEE SHEET NO. 46

BODE WALK ROAD

PENNYWELL ROAD

MITCHNER AVE

365

368

369

SEE SHEET NO. 42

CASHIN AVE

SEE SHEET NO. 45

364

363

SEE SHEET NO. 45

Mundy's Pond

CAMPBELL AVE

CASHIN AVE

MOUNT PLEASANT AVE

349

351

Bennett's Brook

THIRD AVE (Proposed Street)

352

SECOND AVE (Proposed Street)

354

SEE SHEET NO. 45

SEE SHEET NO. 39

350

EBRARY AVE

353

FIRST AVE (Proposed Street)

355

BLACKMARSH RD

SEE SHEET NO. 32

SEE SHEET NO. 39

Scale: 100 Feet to 1 Inch

This plan is the property of the UNDERWRITERS' SURVEY BUREAU, LIMITED, (unauthorized reproduction prohibited) and is loaned on the following conditions, that the plan is to be kept in good order, that it is to be used only in connection with business of Companies, Members of the NEWFOUNDLAND BOARD OF FIRE UNDERWRITERS and is to be returned on request to the UNDERWRITERS' SURVEY BUREAU, LIMITED, Toronto and Montreal.

COPYRIGHT REGISTERED AT OTTAWA
BY THE
UNDERWRITERS' SURVEY BUREAU, LIMITED
MONTREAL AND TORONTO

ST. JOHN'S N.F.L.D.
JULY 1906



Scale 100 Feet to 1 Inch
0 50 100 150 200 250 300 Feet

SEE SHEET NO. 29

SEE SHEET NO. 44
MOUNT PLEASANT AVE

SEE SHEET NO. 44
Proposed Street

SEE SHEET NO. 47
DANNY WALKER RD

SEE SHEET NO. 33

SEE SHEET NO. 33
GOLF AVE

SEE SHEET NO. 44
MOUNT PLEASANT AVE

SEE SHEET NO. 44
Proposed Street

362

370 A

370

361

357

356

358

251

249

359

360

225

225 A

231

SEE SHEET NO. 32
BENJAMONT ST

EAST

SEE HERE FOR
DRAWING
ALWAYS AT
THE OFFICE OF
THE SURVEYOR
GENERAL
NO. 34

LE MARCHANT RD

SEE SHEET NO. 48
WISHING WELL ROAD

FRESHWATER ROAD

CITY LIMITS

STAMPS LANE

374

375

Kelly's Brook

SEE SHEET NO. 47

CITY LIMITS

EMPIRE AVE

(LATE OLD RAILWAY RIGHT OF WAY)

UNITED TOWNS ELECTRIC CO.

373

385

384

CASHIN AVE

250

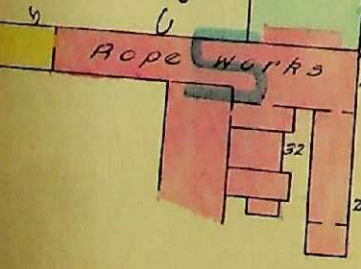
CORDAGE CO

ROPE WALK ROAD

PENNYWELL ROAD

SEE SHEET NO. 44

SEE SHEET NO. 42



This plan is the property of the UNDERWRITERS' SURVEY BUREAU, LIMITED, (unauthorized reproduction prohibited) and is loaned on the following conditions: that the plan is to be kept in good order, that it is to be used only in connection with business of Companies, Members of the NEWFOUNDLAND BOARD OF FIRE UNDERWRITERS and is to be returned on request to the UNDERWRITERS' SURVEY BUREAU, LIMITED, Toronto and Montreal.

COPYRIGHT REGISTERED AT OTTAWA
BY THE
UNDERWRITERS SURVEY BUREAU, LIMITED
MONTREAL AND TORONTO

Scale 100 Feet to 1 Inch
0" 50' 100' 150' 200' 250'

SEE SHEET NO. 48

SEE SHEET NO. 49

SEE SHEET NO. 49

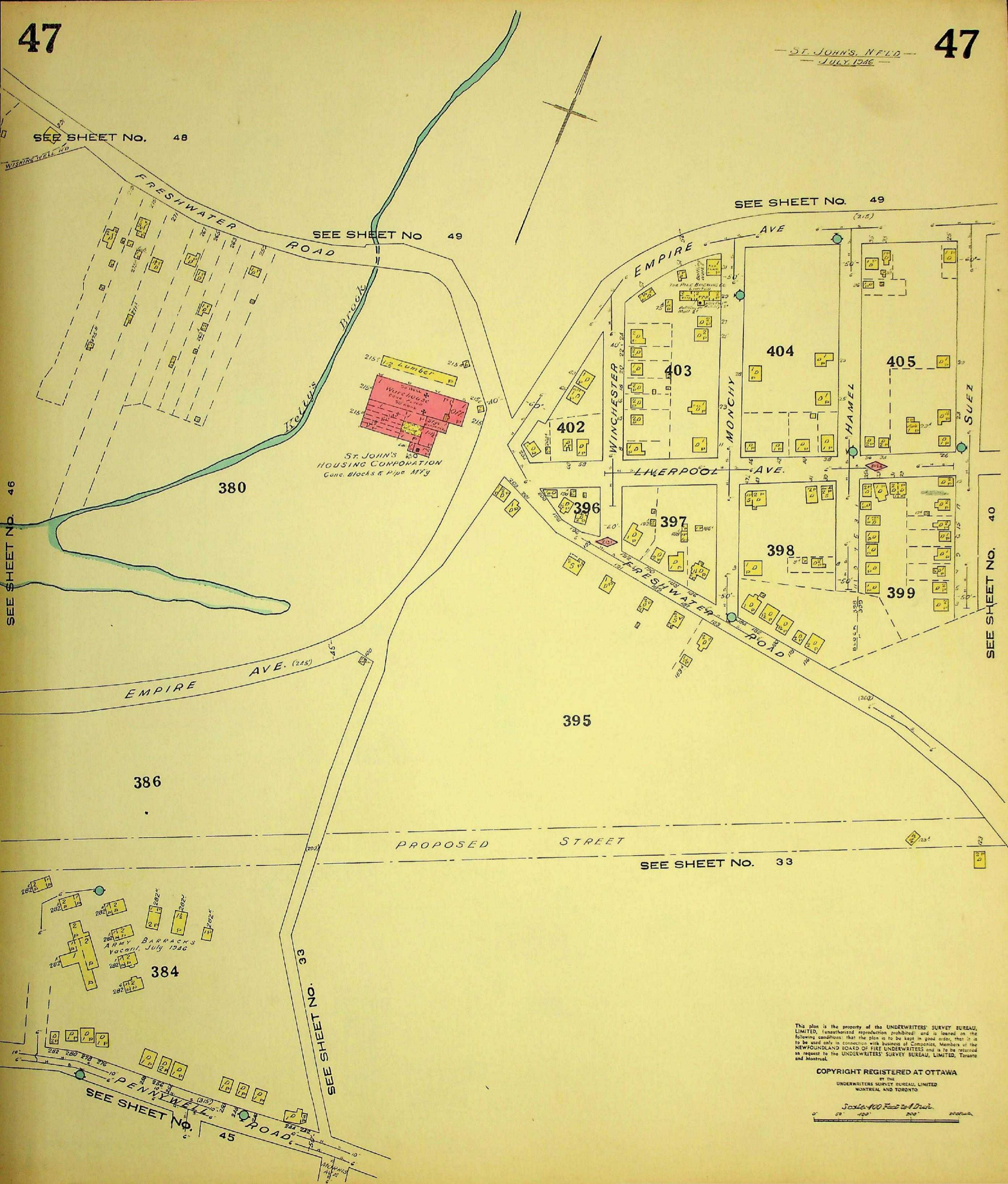
SEE SHEET NO. 46

SEE SHEET NO. 40

SEE SHEET NO. 33

SEE SHEET NO. 33

SEE SHEET NO. 45



This plan is the property of the UNDERWRITERS' SURVEY BUREAU, LIMITED, (unauthorized reproduction prohibited) and is loaned on the following conditions: that the plan is to be kept in good order, that it is to be used only in connection with business of Companies, Members of the NEWFOUNDLAND BOARD OF FIRE UNDERWRITERS and is to be returned on request to the UNDERWRITERS' SURVEY BUREAU, LIMITED, Toronto and Montreal.

COPYRIGHT REGISTERED AT OTTAWA
BY THE
UNDERWRITERS SURVEY BUREAU, LIMITED
MONTREAL AND TORONTO

Scale: 100 Feet to an Inch
0 50 100 200

This plan is the property of the UNDERWRITERS' SURVEY BUREAU, LIMITED, (unauthorized reproduction prohibited) and is loaned on the following conditions: that the plan is to be kept in good order, that it is to be used only in connection with business of Companies, Members of the NEWFOUNDLAND BOARD OF FIRE UNDERWRITERS and is to be returned on request to the UNDERWRITERS' SURVEY BUREAU, LIMITED, Toronto and Montreal.

COPYRIGHT REGISTERED AT OTTAWA

BY THE UNDERWRITERS SURVEY BUREAU, LIMITED MONTREAL AND TORONTO

ST. JOHN'S, N.F.L.D.

JULY 1936



379

378

371

372

426

46

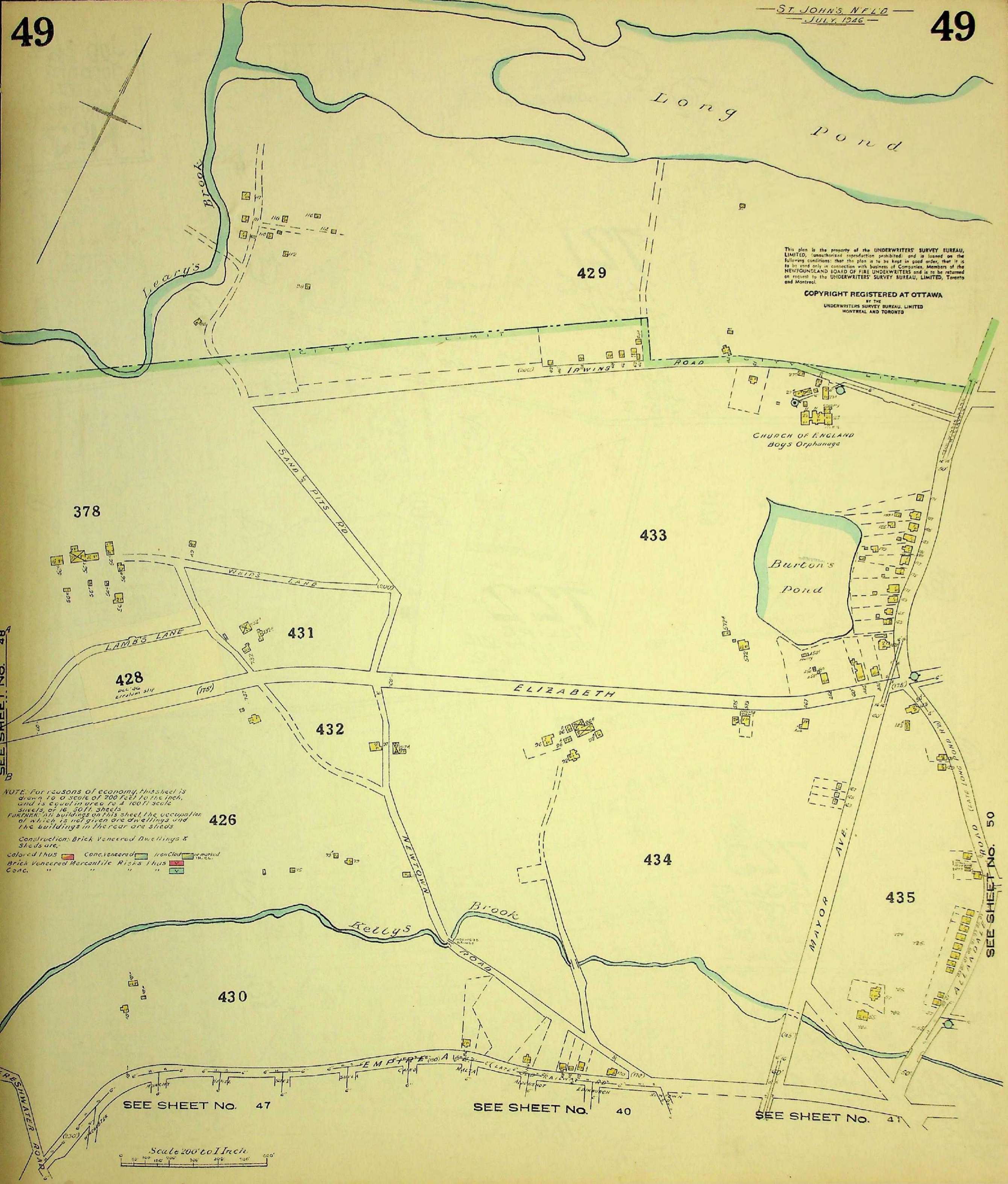
SEE SHEET NO. 49

SEE SHEET NO.

SEE SHEET NO.

47

Scale 100 Feet to 1 Inch



This plan is the property of the UNDERWRITERS SURVEY BUREAU, LIMITED, (unauthorized reproduction prohibited) and is loaned on the following conditions: that the plan is to be kept in good order, that it is to be used only in connection with business of Companies, Members of the NEWFOUNDLAND BOARD OF FIRE UNDERWRITERS and is to be returned on request to the UNDERWRITERS SURVEY BUREAU, LIMITED, Toronto and Montreal.

COPYRIGHT REGISTERED AT OTTAWA
BY THE
UNDERWRITERS SURVEY BUREAU, LIMITED
MONTREAL AND TORONTO

SEE SHEET NO. 48
B

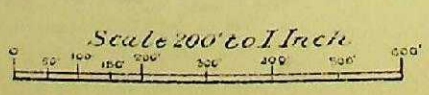
NOTE: For reasons of economy, this sheet is drawn to a scale of 200 feet to the inch, and is equal in area to a 100' scale sheets of 16, 50 ft. sheets.
FURTHER: All buildings on this sheet the occupier of which is not given are dwellings and the buildings in the rear are sheds.
Construction: Brick, Veneered Dwellings & Sheds are:
colored thus ■ Conc. Veneered ■ Iron Clad ■ or marked
Brick Veneered Mercantile Risks thus ■ ■
Conc. " " " " ■ ■

SEE SHEET NO. 50

SEE SHEET NO. 47

SEE SHEET NO. 40

SEE SHEET NO. 41





SEE SHEET NO. 49

SEE SHEET NO. 51

This plan is the property of the UNDERWRITERS' SURVEY BUREAU, LIMITED, (unauthorized reproduction prohibited) and is loaned on the following conditions: that the plan is to be kept in good order, that it is to be used only in connection with business of Companies, Members of the NEWFOUNDLAND BOARD OF FIRE UNDERWRITERS and it to be returned on request to the UNDERWRITERS' SURVEY BUREAU, LIMITED, Toronto and Montreal.

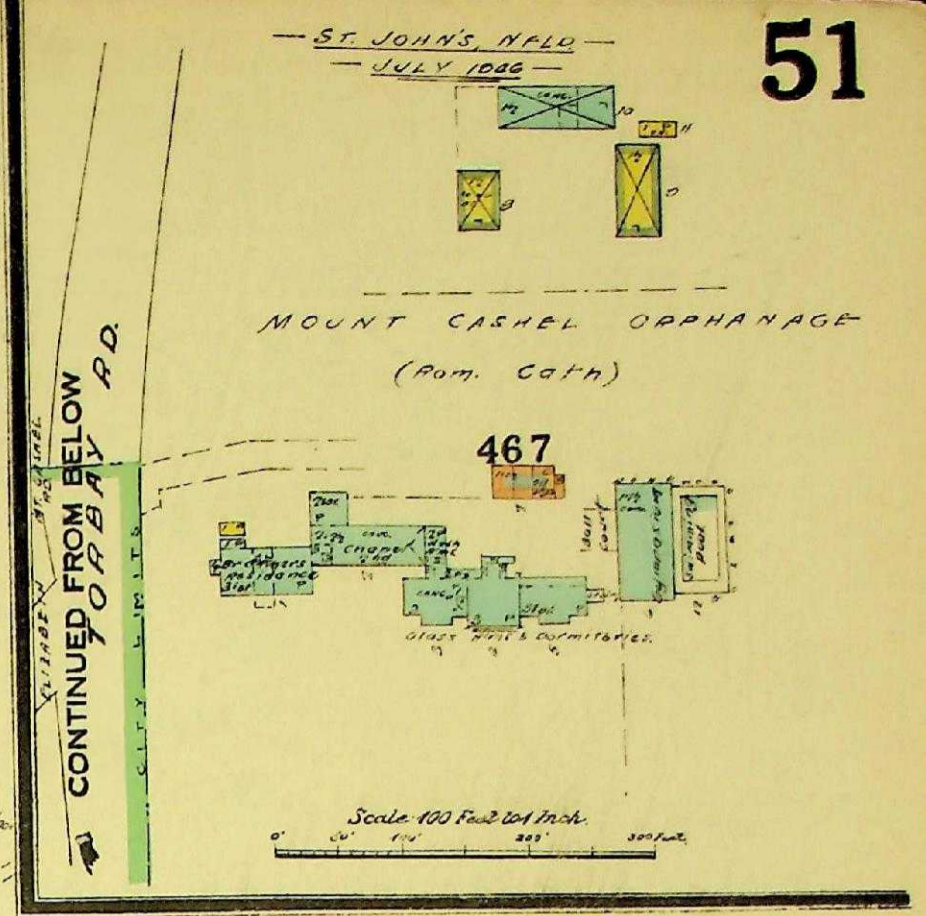
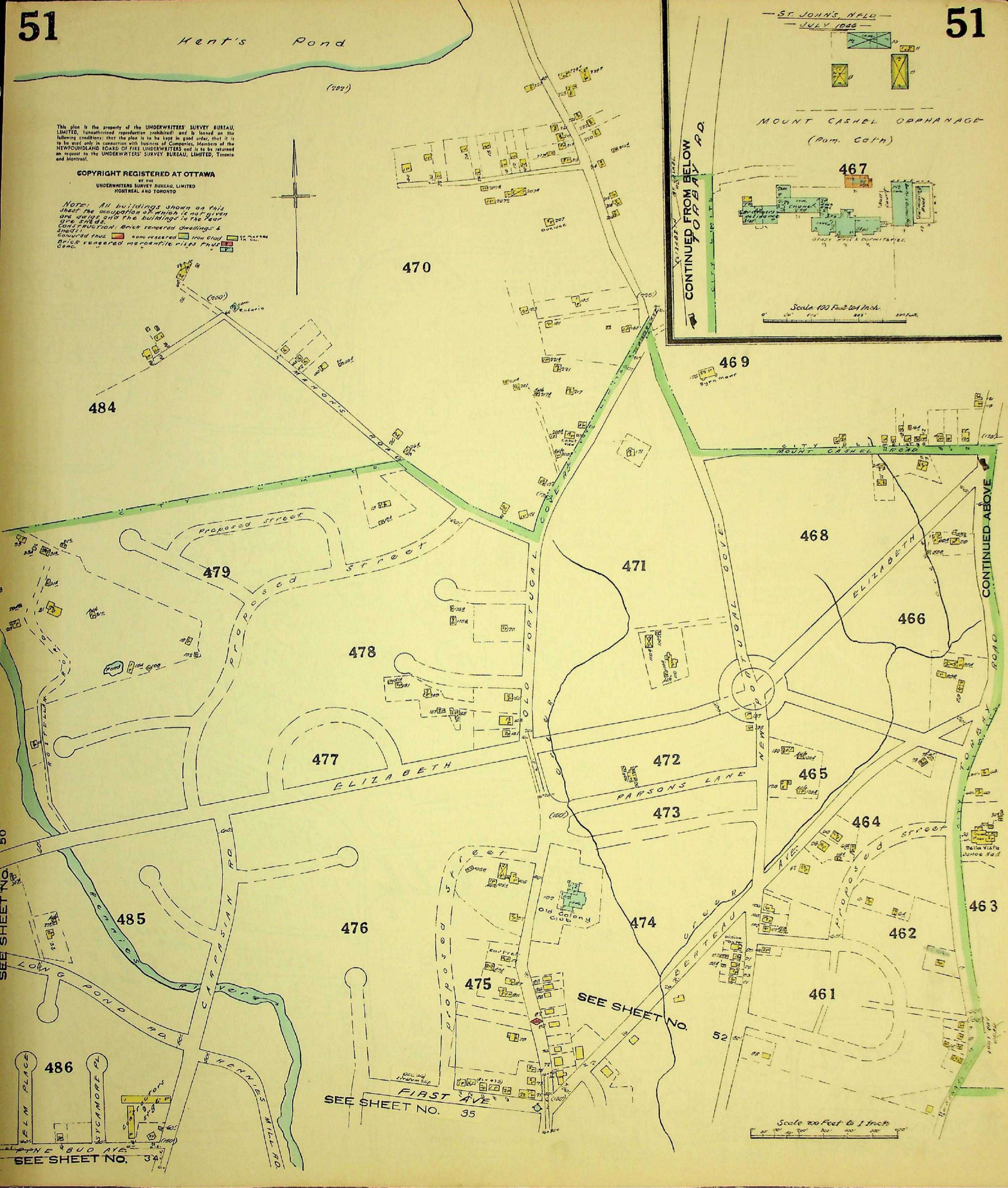
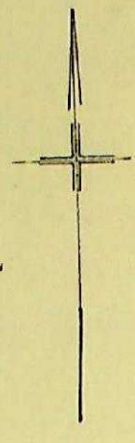
COPYRIGHT REGISTERED AT OTTAWA
 BY THE
 UNDERWRITERS SURVEY BUREAU, LIMITED
 MONTREAL AND TORONTO

SEE SHEET NO 34

This plan is the property of the UNDERWRITERS SURVEY BUREAU, LIMITED, (unauthorized reproduction prohibited) and is loaned on the following conditions: that the plan is to be kept in good order, that it is to be used only in connection with business of Companies, Members of the NEWFOUNDLAND BOARD OF FIRE UNDERWRITERS and is to be returned on request to the UNDERWRITERS SURVEY BUREAU, LIMITED, Toronto and Montreal.

COPYRIGHT REGISTERED AT OTTAWA
BY THE
UNDERWRITERS SURVEY BUREAU, LIMITED
MONTREAL AND TORONTO

NOTE: All buildings shown on this sheet the occupation of which is not given are shown and the buildings in the rear are shaded.
CONSTRUCTION: Brick veneered dwellings & shops;
concrete thus ■ concrete veneered ■ iron clad ■ steel frame
Brick veneered mercantile rises thus ■ ■ ■
Conc.



SEE SHEET NO. 34

SEE SHEET NO. 35

SEE SHEET NO.

CONTINUED ABOVE

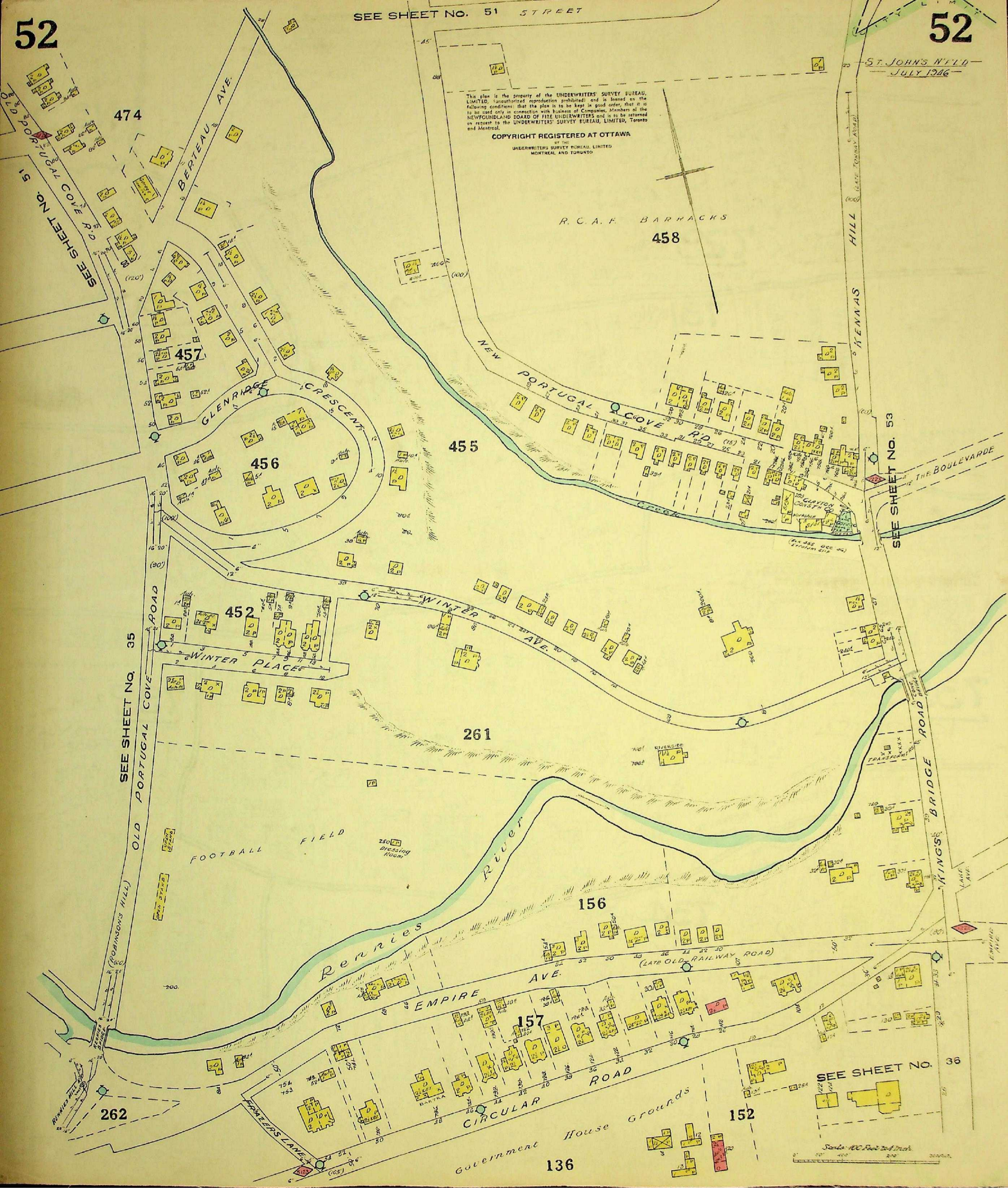
SEE SHEET NO. 34

Scale 100 Feet to 1 Inch

This plan is the property of the UNDERWRITERS' SURVEY BUREAU, LIMITED, (unauthorized reproduction prohibited) and is loaned on the following conditions: that the plan is to be kept in good order, that it is to be used only in connection with business of Companies, Members of the NEWFOUNDLAND BOARD OF FIRE UNDERWRITERS and is to be returned on request to the UNDERWRITERS' SURVEY BUREAU, LIMITED, Toronto and Montreal.

COPYRIGHT REGISTERED AT OTTAWA BY THE UNDERWRITERS' SURVEY BUREAU, LIMITED MONTREAL AND TORONTO

R. C. A. F. BARRACKS



474

457

456

455

458

452

261

156

157

152

136

SEE SHEET NO. 35

SEE SHEET NO. 53

SEE SHEET NO. 36

Scale: 10 Feet to 1 Inch

SEE SHEET NO. 51

This plan is the property of the UNDERWRITERS' SURVEY BUREAU, LIMITED, (unauthorized reproduction prohibited) and is loaned on the following conditions: that the plan is to be kept in good order, that it is to be used only in connection with business of Companies, Members of the NEWFOUNDLAND BOARD OF FIRE UNDERWRITERS and is to be returned on request to the UNDERWRITERS' SURVEY BUREAU, LIMITED, Toronto and Montreal.

COPYRIGHT REGISTERED AT OTTAWA
BY THE
UNDERWRITERS' SURVEY BUREAU, LIMITED
MONTREAL AND TORONTO

458

460

MOUNT CARMEL
Rom. Cath.
Cemetery

155

QUIDIVIDI LAKE

154

LAKE AVE.

149

257

CHURCH OF ENGLAND
CEMETERY

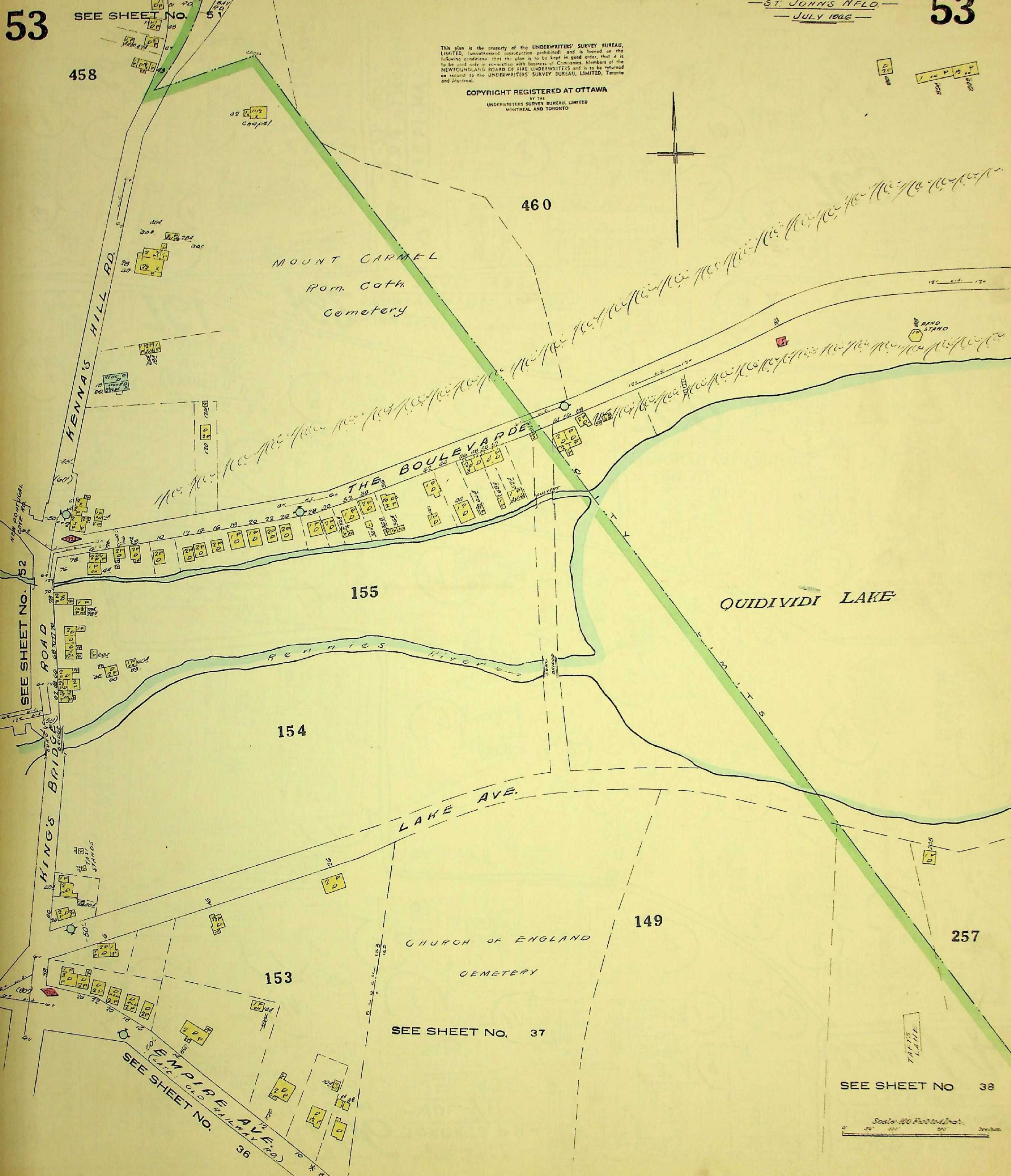
153

SEE SHEET NO. 37

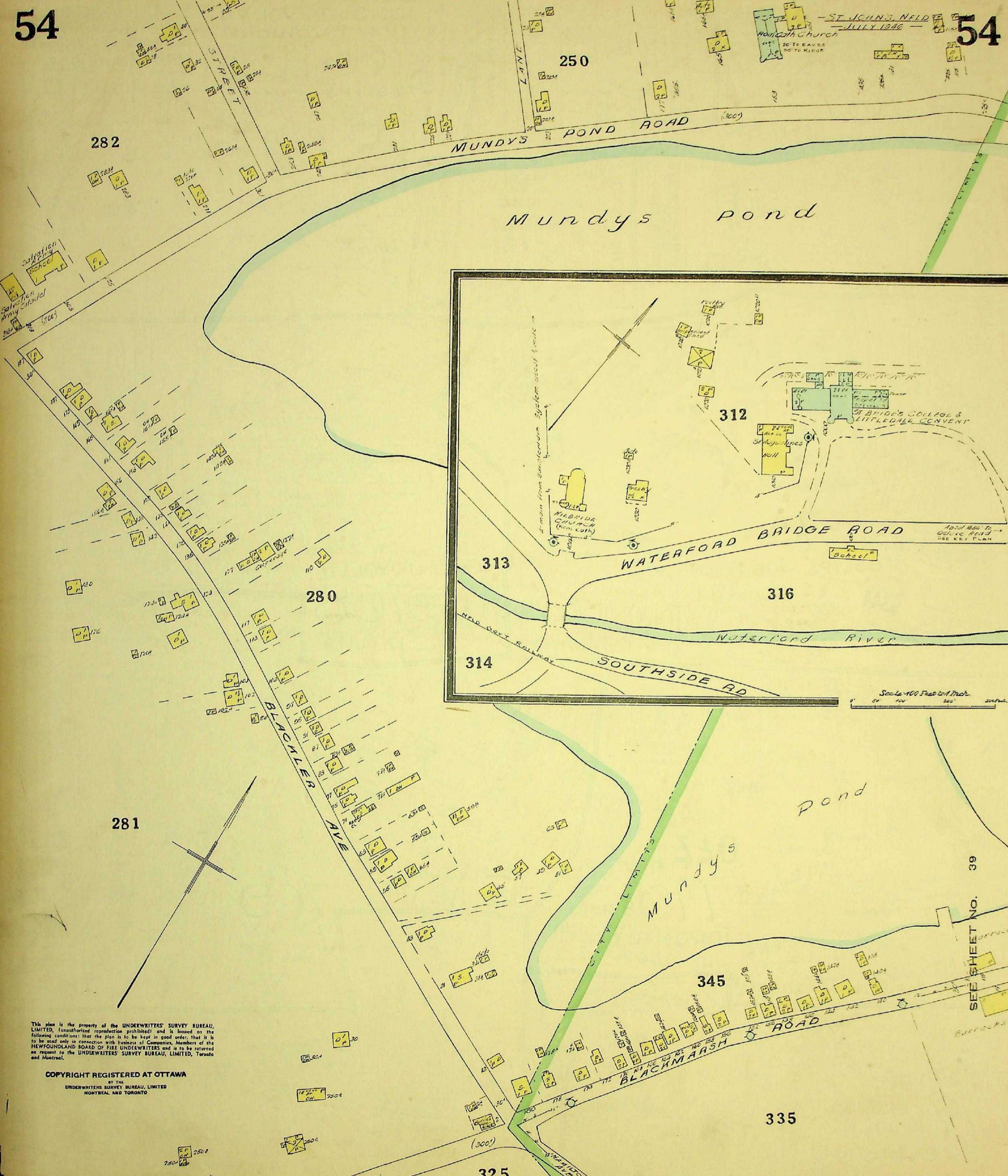
SEE SHEET NO. 36

SEE SHEET NO. 38

Scale: 100 Feet to an Inch



ST JOHN'S, N.F.L.D.
JULY 1946



This plan is the property of the UNDERWRITERS' SURVEY BUREAU, LIMITED, (unauthorized reproduction prohibited) and is loaned on the following conditions: that the plan is to be kept in good order; that it is to be used only in connection with business of Companies, Members of the NEWFOUNDLAND BOARD OF FIRE UNDERWRITERS and is to be returned on request to the UNDERWRITERS' SURVEY BUREAU, LIMITED, Toronto and Montreal.

COPYRIGHT REGISTERED AT OTTAWA
BY THE
UNDERWRITERS SURVEY BUREAU, LIMITED
MONTREAL AND TORONTO

SEE SHEET NO. 39

BURROUGHS

This plan is the property of the UNDERWRITERS' SURVEY BUREAU, LIMITED, (unauthorized reproduction prohibited) and is loaned on the following conditions: that the plan is to be kept in good order, that it is to be used only in connection with business of Companies, Members of the NEWFOUNDLAND BOARD OF FIRE UNDERWRITERS and is to be returned on request to the UNDERWRITERS' SURVEY BUREAU, LIMITED, Toronto and Montreal.

COPYRIGHT REGISTERED AT OTTAWA
BY THE
UNDERWRITERS' SURVEY BUREAU, LIMITED
MONTREAL AND TORONTO

ST. JOHN'S FIELD
JULY 1926

SEE SHEET NO. 39

325

304

303

308

302

253

301

CORNWALL AVE.

CRAIGMILLAR AVE.

TOPSAIL ROAD

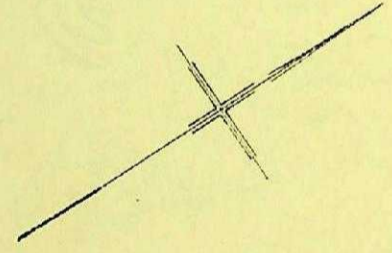
WATERFORD BRIDGE RD.

Waterford River

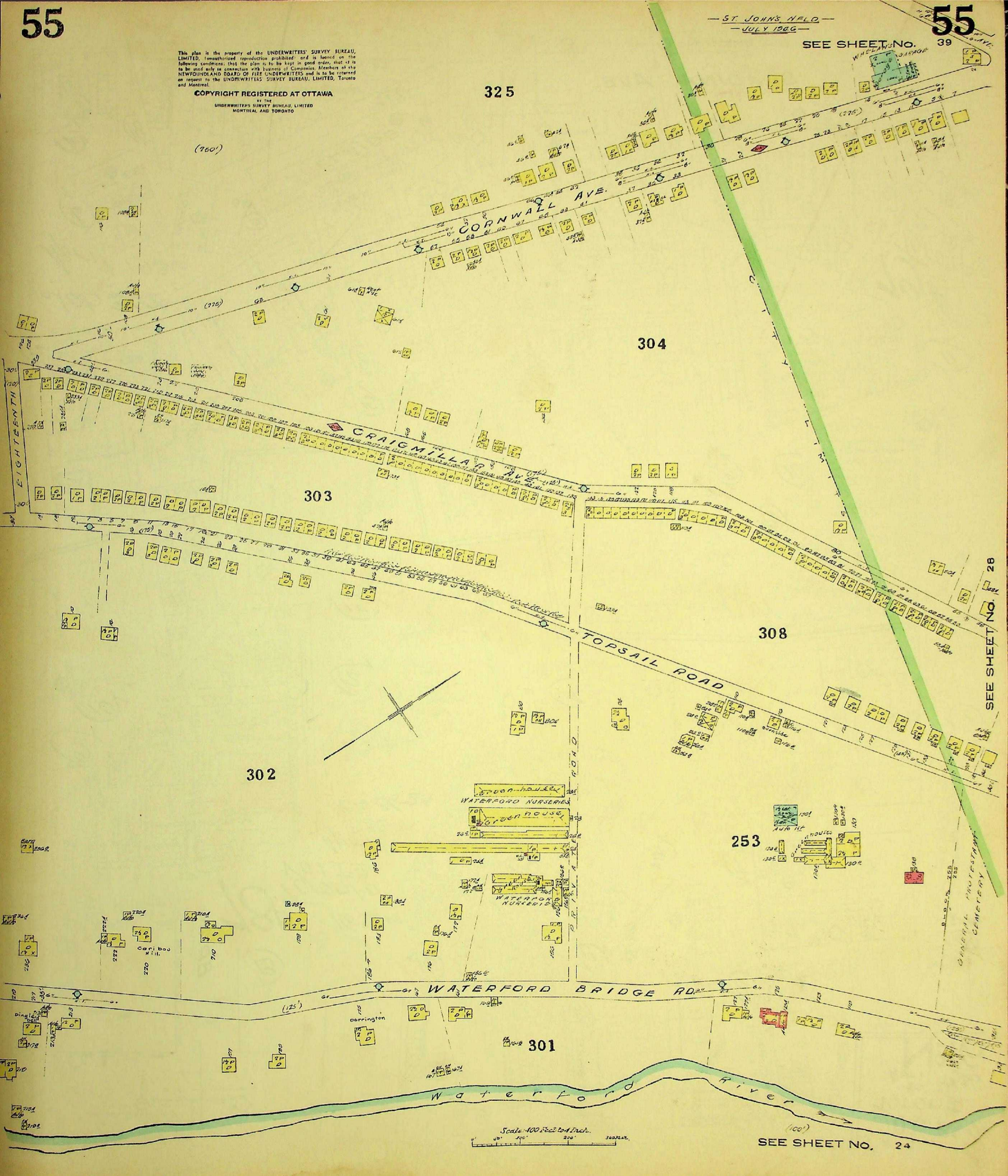
EIGHTEENTH

SEE SHEET NO. 28

SEE SHEET NO. 24



Scale: 100 Feet to 1 Inch.





INSURANCE PLAN OF THE TOWN OF CARBONEAR, N'F'L'D

This plan is the property of the UNDERWRITERS' SURVEY BUREAU, LIMITED, (unauthorized reproduction prohibited) and is loaned on the following conditions: that the plan is to be kept in good order, that it is to be used only in connection with business of Companies, Members of the NEWFOUNDLAND BOARD OF FIRE UNDERWRITERS and is to be returned on request to the UNDERWRITERS' SURVEY BUREAU, LIMITED, Toronto and Montreal.

COPYRIGHT REGISTERED AT OTTAWA
BY THE
UNDERWRITERS' SURVEY BUREAU, LIMITED
MONTREAL AND TORONTO

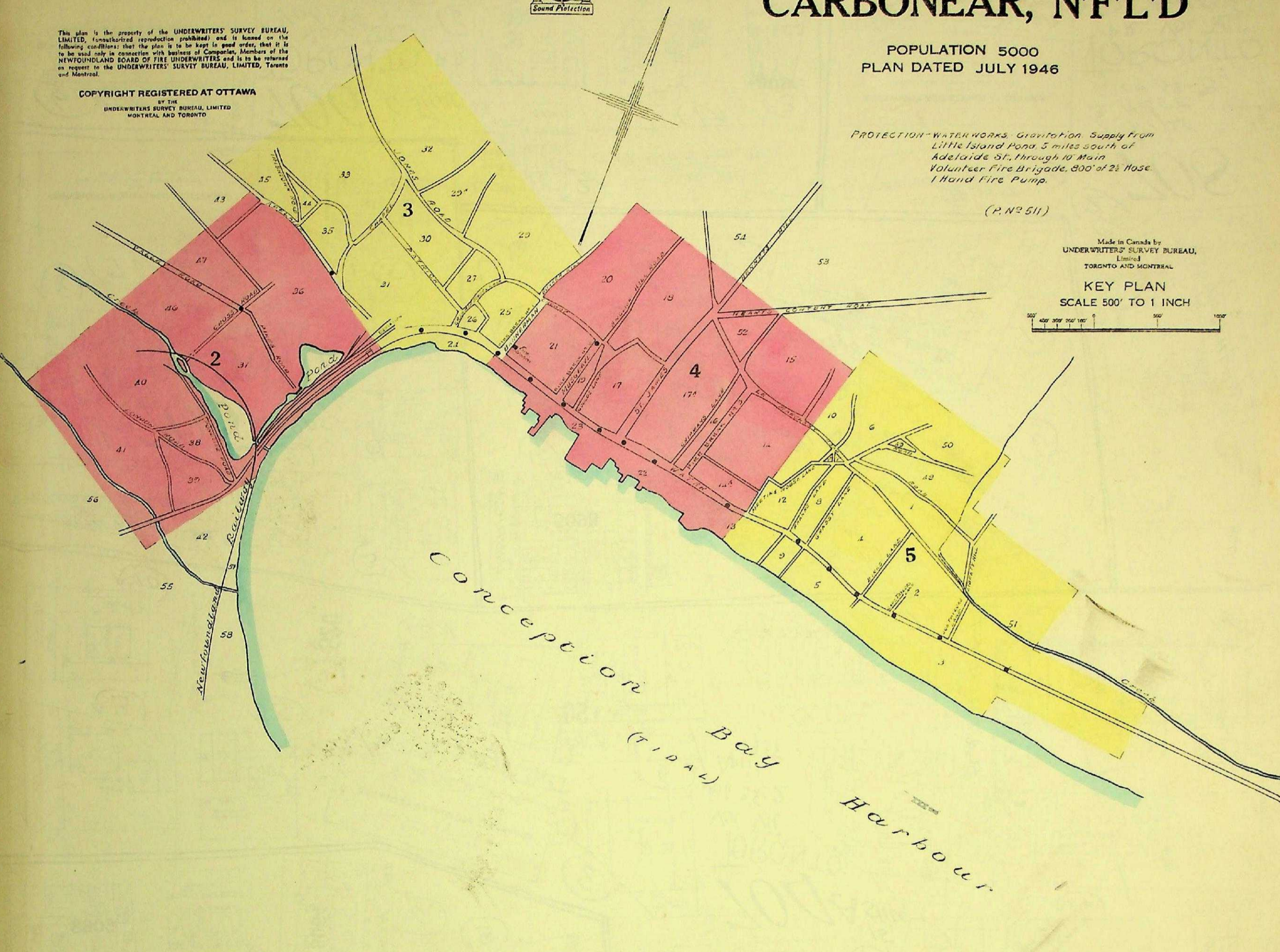

POPULATION 5000
PLAN DATED JULY 1946

PROTECTION - WATERWORKS, Gravitation Supply from Little Island Pond, 5 miles south of Adelaide St., through 10" Main Volunteer Fire Brigade, 800' of 2 1/2" Hose, 1 Hand Fire Pump.

(P. No 511)

Made in Canada by
UNDERWRITERS' SURVEY BUREAU,
Limited
TORONTO AND MONTREAL

KEY PLAN
SCALE 500' TO 1 INCH



(No 30)

JULY, 1946
Comparative Block Index
CARBONEAR, N'F'L'D

Block No	Sheet No	Old Sheet No
1	5	Key
2-5	5	1
6,7	5	Key
7A	5	Not Used
8,9	5	1
10	4,5	Key
11	Reserved	Reserved
12	5	1
13,14	4,5	1
15	4	Key
16-23	1	1
24-27	3	1
28	Reserved	1
29-31	3	1
32,33	3	Key
34	Reserved	"
35	3	"
36	2	"
37-43	2	Not Used
44,45	3	"
46,47	2	"
48-51	5	"
52-54	4	"
55,56	2	"
57,58	Key	"

KEY OF SYMBOLS - Underwriters' Survey Bureau Limited Toronto & Montreal

ROOFING
C - CONCRETE, T - TILE, S - SLATE, M - METAL
R - ROOFING BY OTHER MATERIALS
B - BUILT UP ROOFING
P - PAVEMENT
G - GRASS
V - VERANDA
L - LUMBER FILL

WATERWORKS
W - WATER MAIN
S - SEWER MAIN
F - FIRE MAIN
H - HYDRANT

STREETS
S - STREET
A - ALLEY
R - RAILROAD

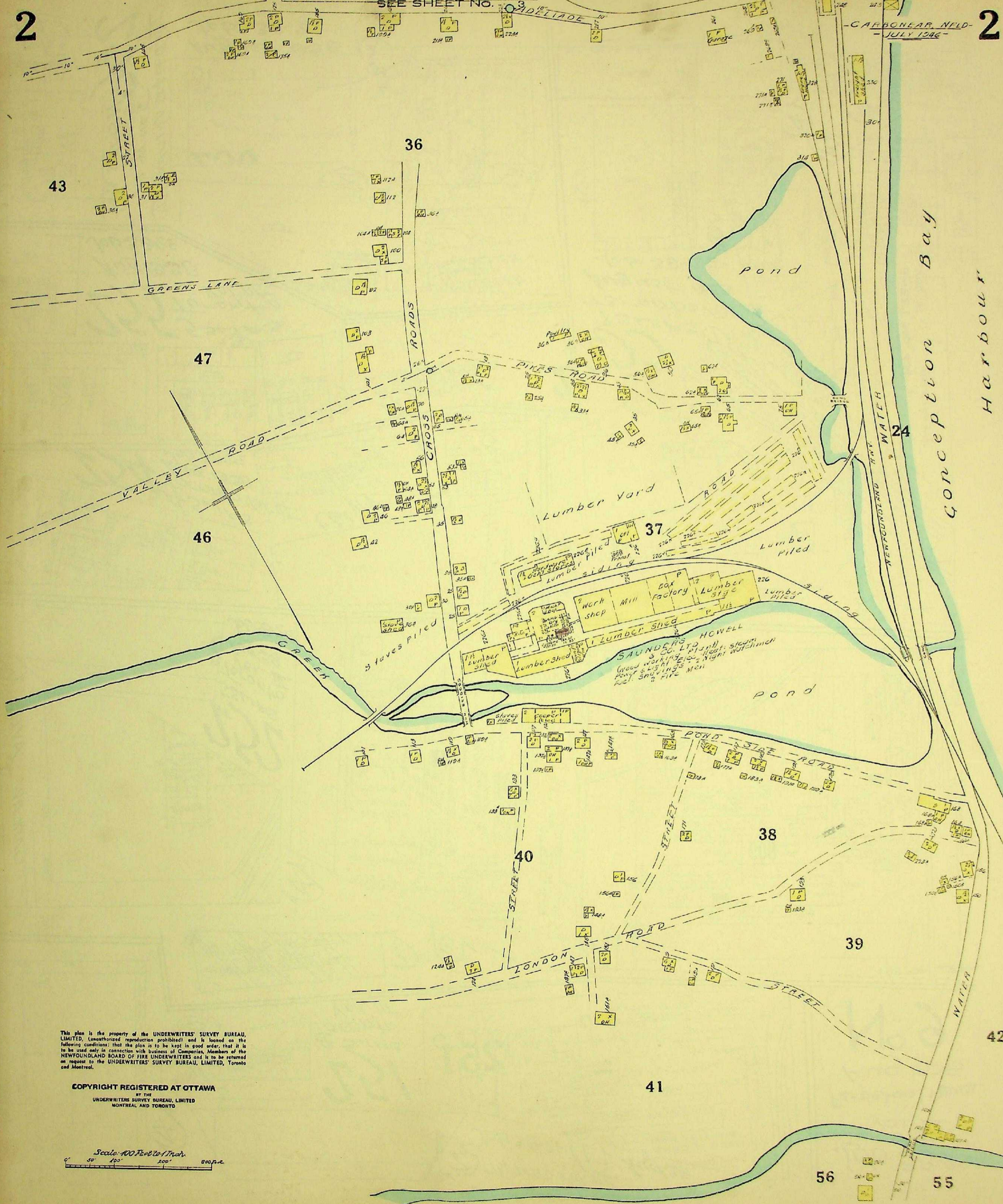
UTILITIES
E - ELECTRIC
G - GAS
W - WATER

LAND
A - AGRICULTURAL
F - FOREST
M - MARSH
S - SAND
W - WATER

OTHER
P - PUBLIC BUILDING
S - SCHOOL
C - CHURCH
H - HOTEL
R - RESIDENTIAL
I - INDUSTRIAL
M - MISCELLANEOUS

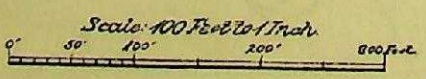
SEE SHEET NO. 3

CARBONEAR, N.F.L.D. - JULY 1946



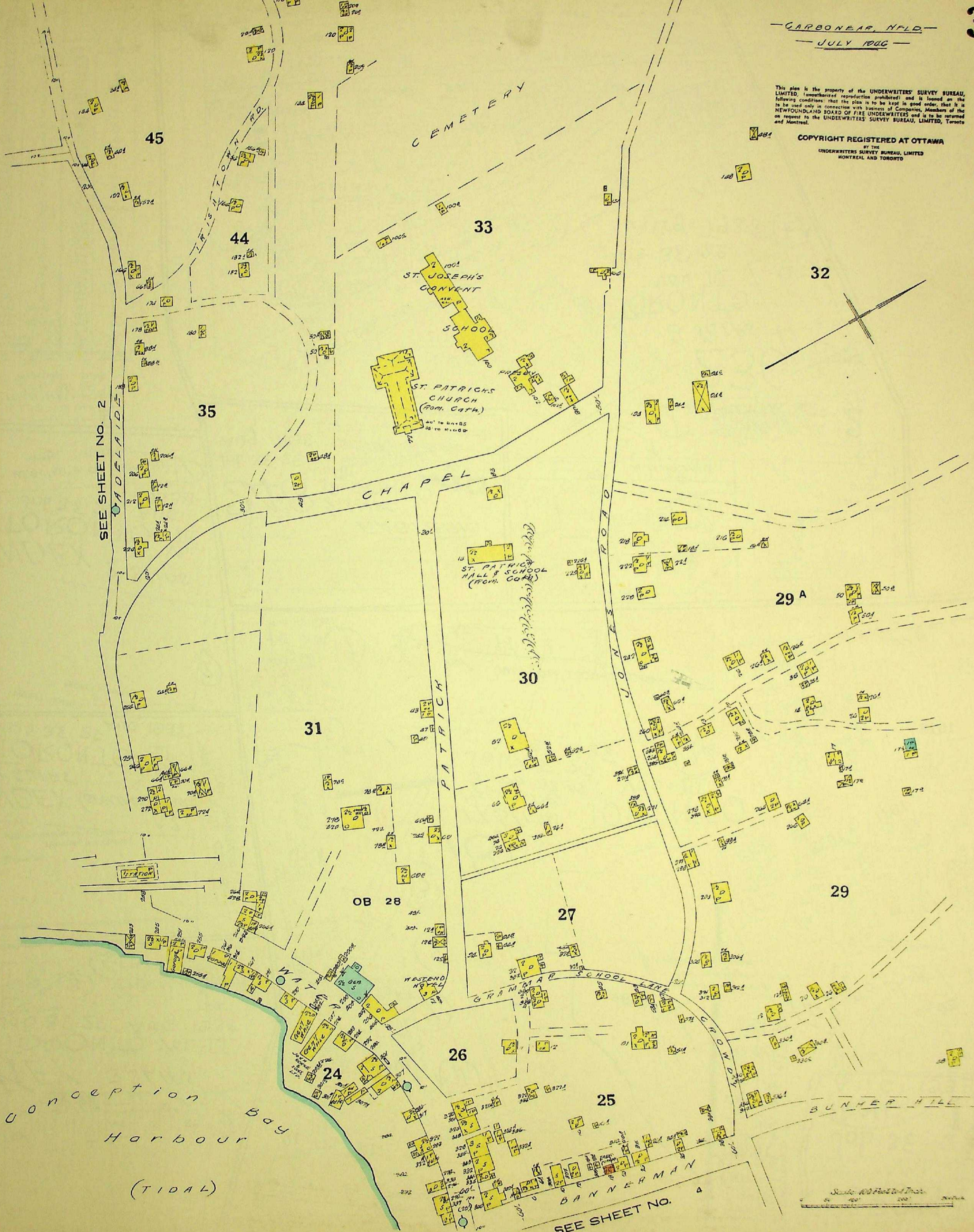
This plan is the property of the UNDERWRITERS' SURVEY BUREAU, LIMITED, (unauthorized reproduction prohibited) and is loaned on the following conditions: that the plan is to be kept in good order, that it is to be used only in connection with business of Companies, Members of the NEWFOUNDLAND BOARD OF FIRE UNDERWRITERS and is to be returned on request to the UNDERWRITERS' SURVEY BUREAU, LIMITED, Toronto and Montreal.

COPYRIGHT REGISTERED AT OTTAWA
 BY THE
 UNDERWRITERS SURVEY BUREAU, LIMITED
 MONTREAL AND TORONTO



This plan is the property of the UNDERWRITERS' SURVEY BUREAU, LIMITED, (unauthorized reproduction prohibited) and is loaned on the following conditions: that the plan is to be kept in good order, that it is to be used only in connection with business of Companies, Members of the NEWFOUNDLAND BOARD OF FIRE UNDERWRITERS and is to be returned on request to the UNDERWRITERS' SURVEY BUREAU, LIMITED, Toronto and Montreal.

COPYRIGHT REGISTERED AT OTTAWA
BY THE
UNDERWRITERS SURVEY BUREAU, LIMITED
MONTREAL AND TORONTO



SEE SHEET NO. 2

SEE SHEET NO. 4

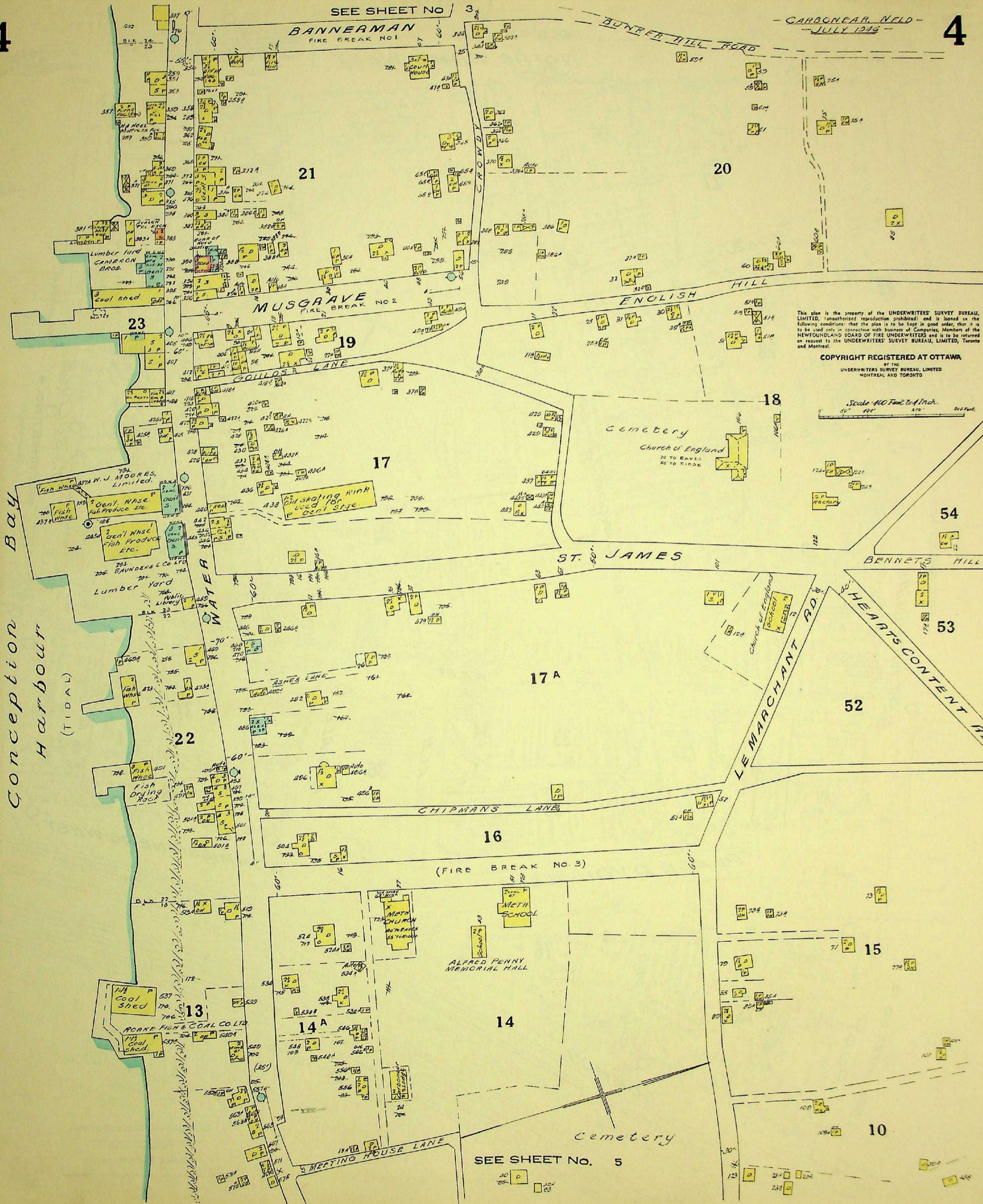
Scale 1:1000
1" = 100'

SEE SHEET NO. 3

CARBONAR, Nfld - JULY 1946

BANNERMAN FIRE BREAK NO. 1

BUNYER HILL ROAD



This plan is the property of the UNDERWRITERS' SURVEY BUREAU, LIMITED, (unauthorized reproduction prohibited) and is loaned on the following conditions: that the plan is to be kept in good order, that it is to be used only in connection with business of Companies, Members of the NEWFOUNDLAND BOARD OF FIRE UNDERWRITERS and is to be returned on request to the UNDERWRITERS' SURVEY BUREAU, LIMITED, Toronto and Montreal.

COPYRIGHT REGISTERED AT OTTAWA
BY THE
UNDERWRITERS SURVEY BUREAU, LIMITED
MONTREAL AND TORONTO

Scale 1/40 Feet to Inch
0 50 100 200 300 Feet

Conception Harbour (TIDAL)

ROCKE FISH & COAL CO. LTD.

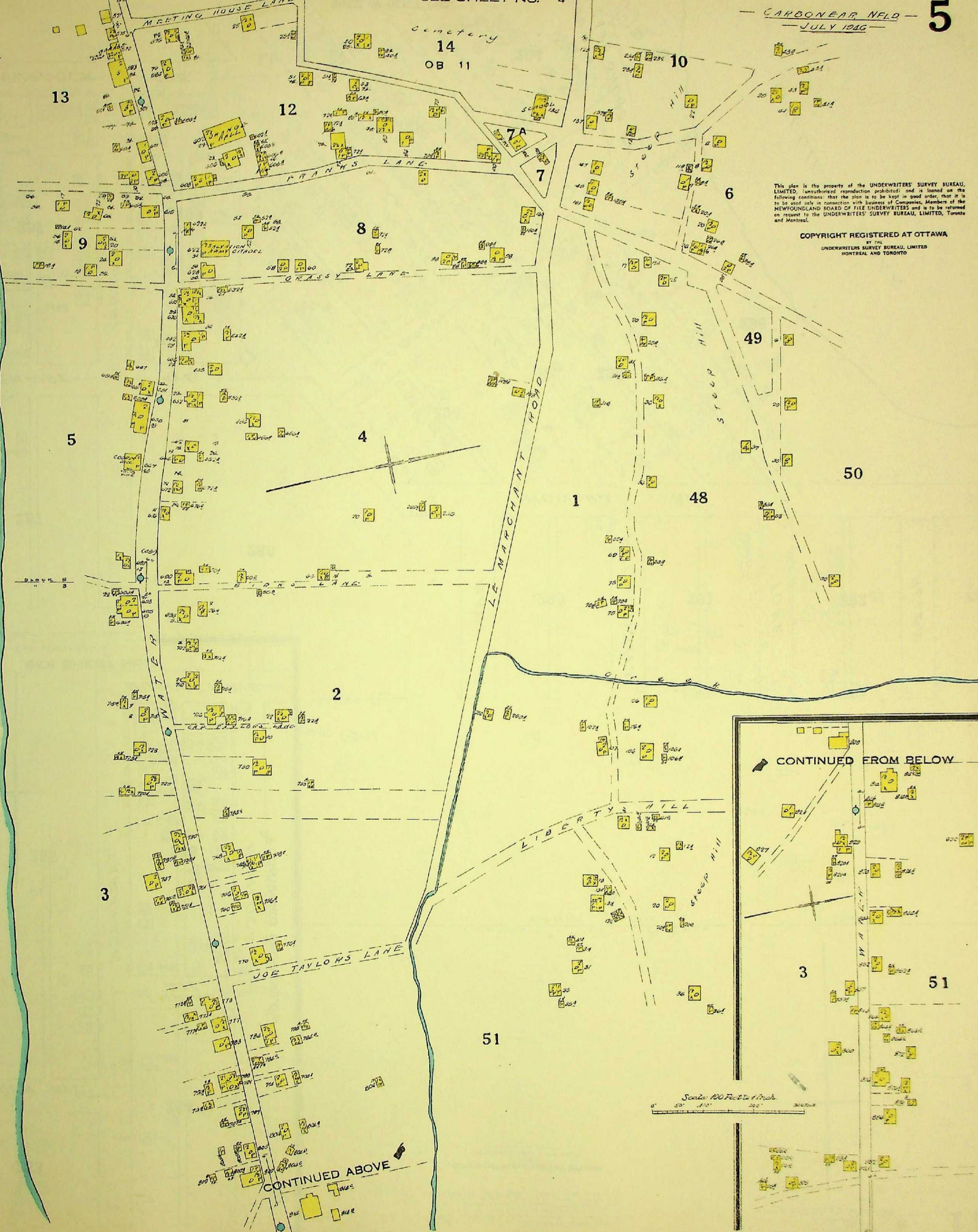
SEE SHEET NO. 5

Conception Bay Harbour

Cemetery
14
OB 11

This plan is the property of the UNDERWRITERS' SURVEY BUREAU, LIMITED, (unauthorized reproduction prohibited) and is loaned on the following conditions: that the plan is to be kept in good order, that it is to be used only in connection with business of Companies, Members of the NEWFOUNDLAND BOARD OF FIRE UNDERWRITERS and is to be returned on request to the UNDERWRITERS' SURVEY BUREAU, LIMITED, Toronto and Montreal.

COPYRIGHT REGISTERED AT OTTAWA
BY THE
UNDERWRITERS' SURVEY BUREAU, LIMITED
MONTREAL AND TORONTO



CONTINUED FROM BELOW

CONTINUED ABOVE

Scale: 100 Feet to 1 Inch.
0 50 100 200



HARBOUR GRACE, N.F.L.D

POPULATION 3000
PLAN DATED JULY 1946

Made in Canada by
UNDERWRITERS' SURVEY BUREAU,
Limited
TORONTO AND MONTREAL

WATER SYSTEM. Gravitation. Water Supply from Bonnetman Lake, 203 ft above sea level, 3 miles east of Water St., through 18" cast iron main. Water Pressure said to be 30 lbs. Volunteer Fire Brigade, 30 men, including Chief, Combination Hose & Pumpers 15, a 2 Ton Fargo Truck with 85" H.P. Hale Pump; 500 G.P.M. 3 Hose Reel Houses as shown. 1850' 2 1/2" Hose.

NOTE: Blocks 23 & 24, formerly shown on this sheet, now shown on sheet 2. Block 36 on sheet 3.

KEY OF SYMBOLS Underwriters' Survey Bureau Limited
Toronto & Montreal

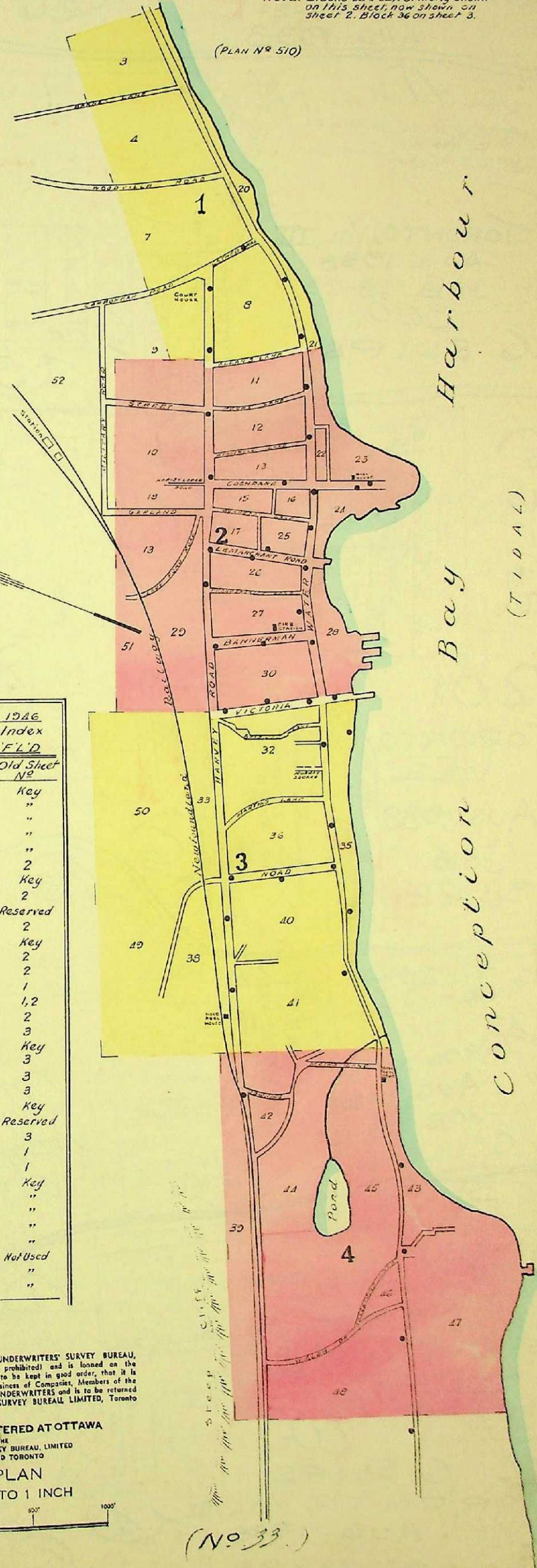
KEY OF SYMBOLS

WATER WORKS

ALARM SYSTEMS

PUBLIC BUILDINGS

FIRE STATIONS



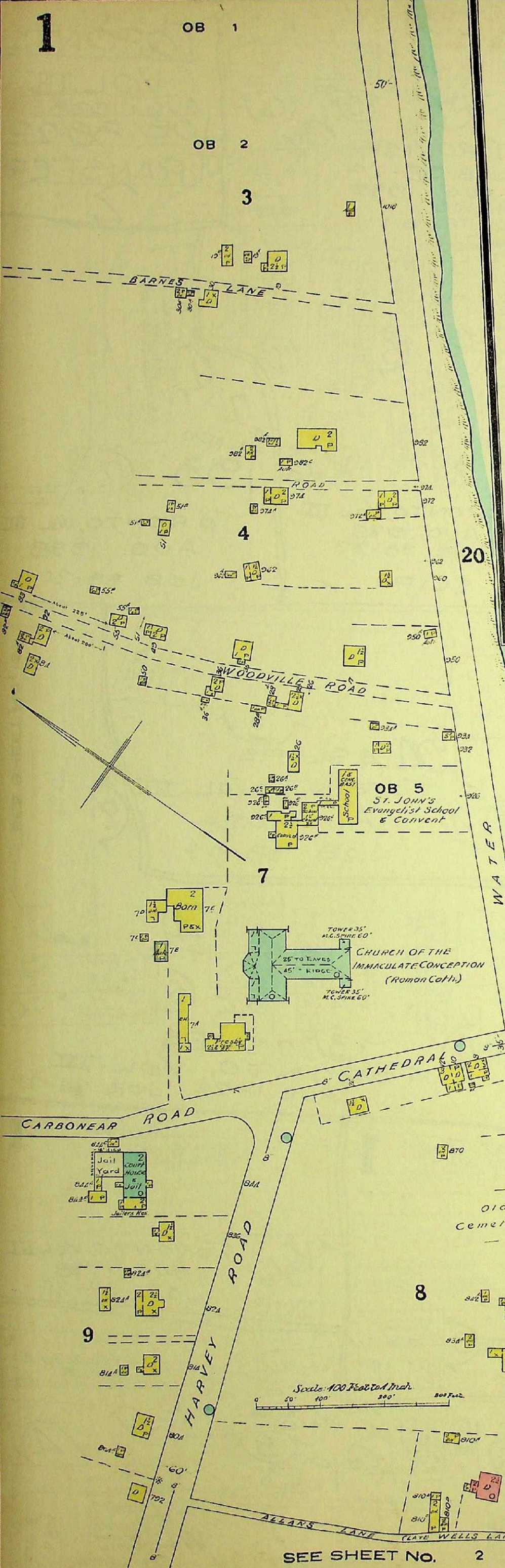

JULY, 1946
Comparative Block Index
HARBOUR GRACE, N.F.L.D.

Block No.	Sheet No.	Old Sheet No.
1,2	Reserved	Key
3,4	1	"
5,6	Reserved	"
7,8	1	"
9	1,2	"
10	2	2
11	2	Key
12,13	2	2
14	Reserved	Reserved
15-19	2	2
20	1	Key
21	1,2	2
22	2	2
23	2	1
24	2	1,2
25,26	2	2
27,28	2	3
29	2	Key
30	30	3
31	Reserved	3
32	3	3
33	3	Key
34	Reserved	Reserved
35	3	3
36	3	1
37	Reserved	1
38	3	Key
39	4	"
40	3	"
41	3,4	"
42-48	4	"
49,50	3	Not Used
51	2	"
52	Key	"

This plan is the property of the UNDERWRITERS' SURVEY BUREAU, LIMITED, (unauthorized reproduction prohibited) and is loaned on the following conditions: that the plan is to be kept in good order; that it is to be used only in connection with business of Companies; Members of the NEWFOUNDLAND BOARD OF FIRE UNDERWRITERS and is to be returned on request to the UNDERWRITERS' SURVEY BUREAU, LIMITED, Toronto and Montreal.

COPYRIGHT REGISTERED AT OTTAWA
BY THE
UNDERWRITERS' SURVEY BUREAU, LIMITED
MONTREAL AND TORONTO

KEY PLAN
SCALE 500' TO 1 INCH



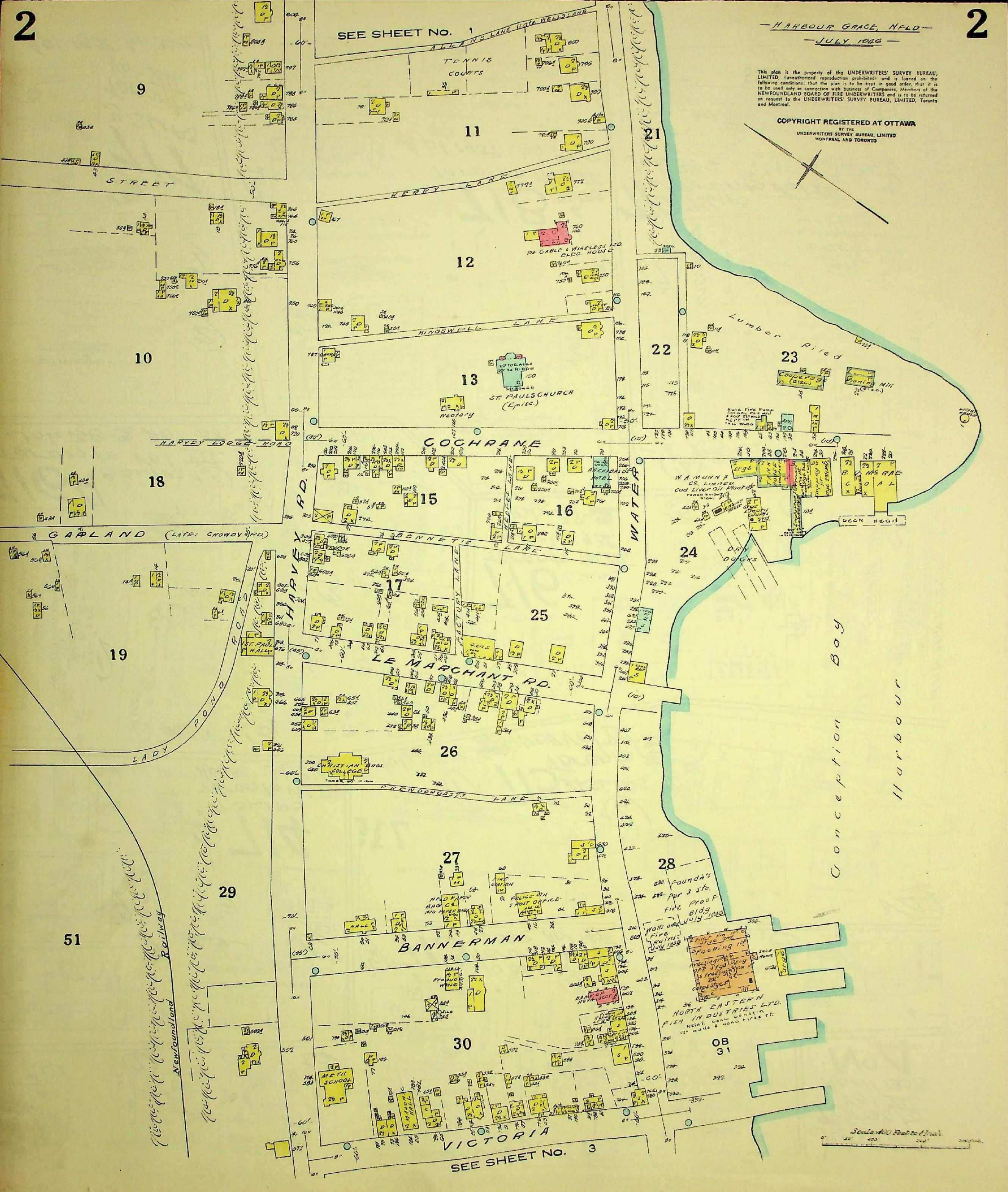

SEE SHEET No. 2

SEE SHEET NO. 1

HARBOUR GRACE, N.F.L.D.
JULY 1926

This plan is the property of the UNDERWRITERS' SURVEY BUREAU, LIMITED, (unauthorized reproduction prohibited) and is loaned on the following conditions: that the plan is to be kept in good order, that it is to be used only in connection with business of Companies, Members of the NEWFOUNDLAND BOARD OF FIRE UNDERWRITERS and is to be returned on request to the UNDERWRITERS' SURVEY BUREAU, LIMITED, Toronto and Montreal.

COPYRIGHT REGISTERED AT OTTAWA
BY THE
UNDERWRITERS SURVEY BUREAU, LIMITED
MONTREAL AND TORONTO



Conception Bay

Harbour

Scale 400 Feet to 1 Inch

SEE SHEET NO. 3

SEE SHEET NO 2

VICTORIA

HARBOUR GRACE, Nfld
- JULY 1946 -

NOTE: Blocks 27, 28 and 30
formerly shown on this
sheet - now shown on
Sheet No 2.

50

33

32

36

35

40

38

41

49

STEEP HILL
RAILWAY

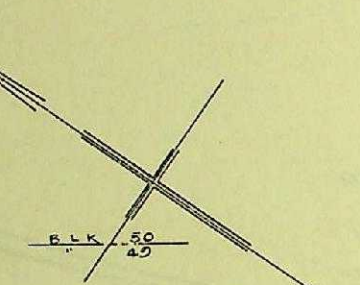
HARVEY ROAD

MARTIN'S LANE

NOAD


WATER

CONCEPTION BAY
HARBOUR

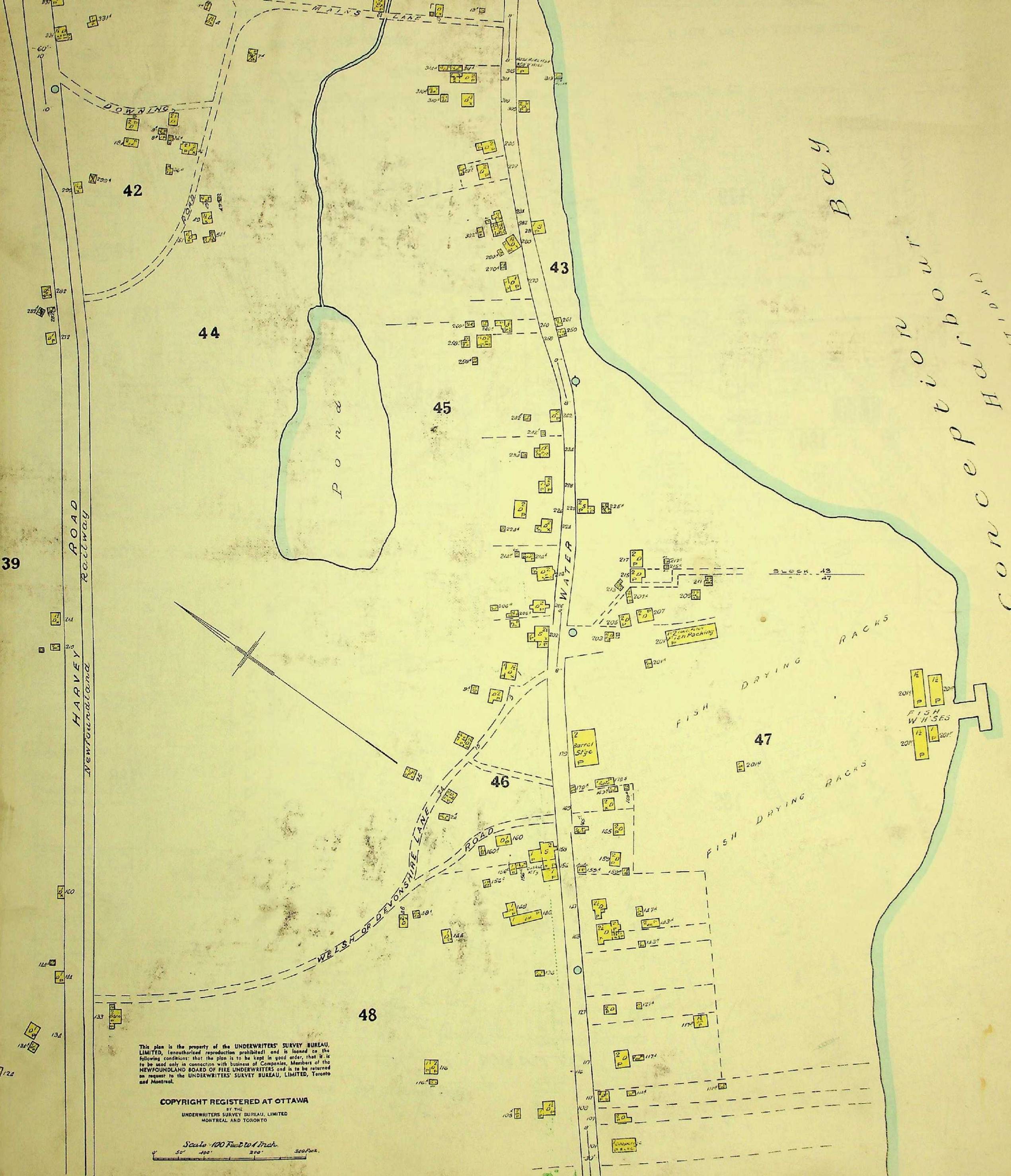


This plan is the property of the UNDERWRITERS' SURVEY BUREAU, LIMITED, (unauthorized reproduction prohibited) and is loaned on the following conditions: that the plan is to be kept in good order, that it is to be used only in connection with business of Companies, Members of the NEWFOUNDLAND BOARD OF FIRE UNDERWRITERS and is to be returned on request to the UNDERWRITERS' SURVEY BUREAU, LIMITED, Toronto and Montreal.

COPYRIGHT REGISTERED AT OTTAWA
BY THE
UNDERWRITERS SURVEY BUREAU, LIMITED
MONTREAL AND TORONTO



SEE SHEET NO. 4



This plan is the property of the UNDERWRITERS' SURVEY BUREAU, LIMITED, (unauthorized reproduction prohibited) and is loaned on the following conditions: that the plan is to be kept in good order, that it is to be used only in connection with business of Companies, Members of the NEWFOUNDLAND BOARD OF FIRE UNDERWRITERS and is to be returned on request to the UNDERWRITERS' SURVEY BUREAU, LIMITED, Toronto and Montreal.

COPYRIGHT REGISTERED AT OTTAWA
BY THE
UNDERWRITERS SURVEY BUREAU, LIMITED
MONTREAL AND TORONTO

Scale - 100 Feet to 1 Inch
0' 50' 100' 200' 300 Feet.

CORNER BROOK WEST, N.F.L.D

POPULATION 6000
PLAN DATED JULY 1946

This plan is the property of the UNDERWRITERS' SURVEY BUREAU, LIMITED, (unauthorized reproduction prohibited) and is loaned on the following conditions: that the plan is to be kept in good order, that it is to be used only in connection with business of Companies, Members of the NEWFOUNDLAND BOARD OF FIRE UNDERWRITERS and is to be returned on request to the UNDERWRITERS' SURVEY BUREAU, LIMITED, Toronto and Montreal.

COPYRIGHT REGISTERED AT OTTAWA
BY THE
UNDERWRITERS SURVEY BUREAU, LIMITED
MONTREAL AND TORONTO

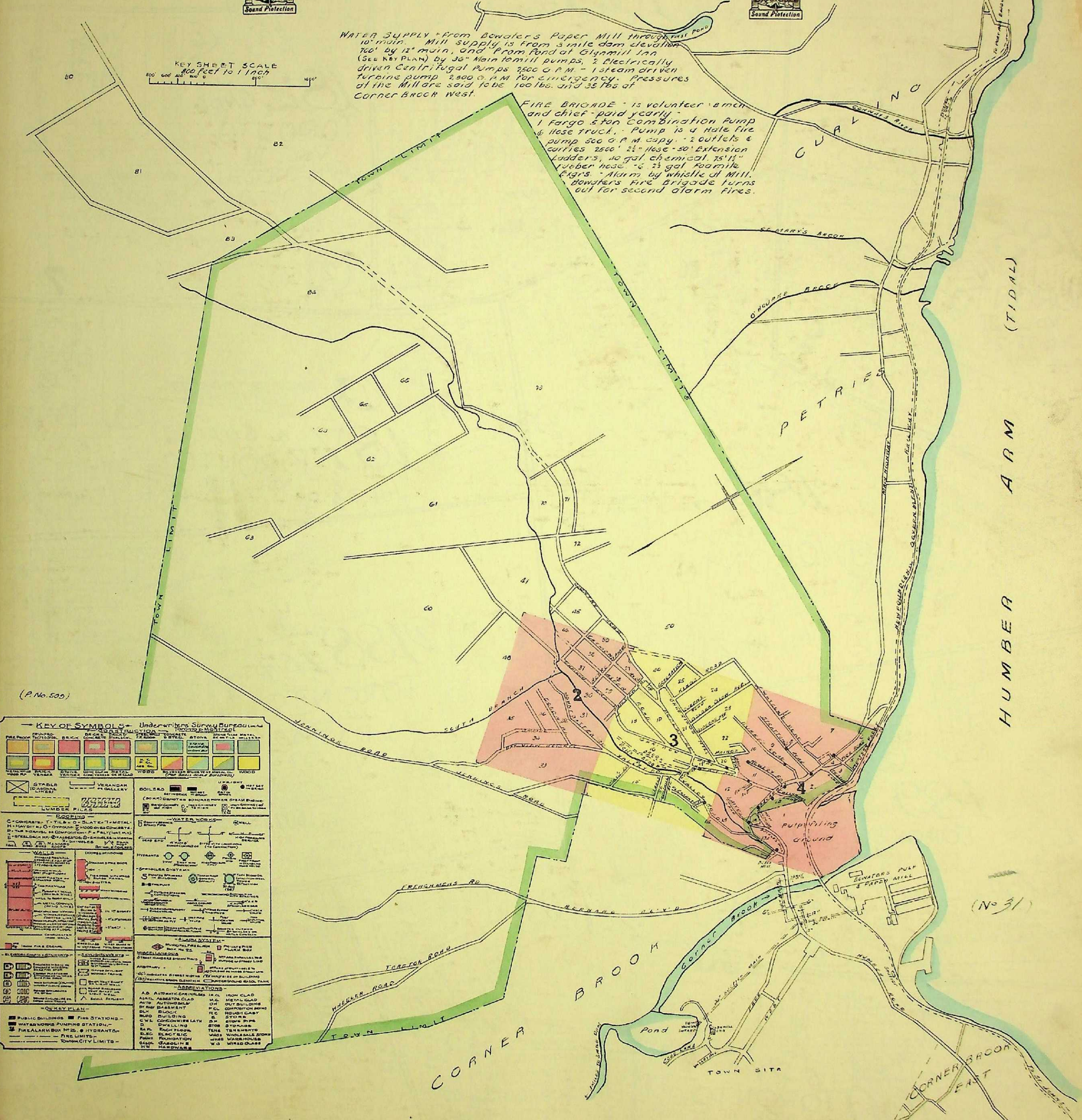
Made in Canada by
UNDERWRITERS' SURVEY BUREAU,
Limited
TORONTO AND MONTREAL



KEY SHEET SCALE
800 feet to 1 inch

WATER SUPPLY - from Bowdler's Paper Mill through First Pond 10" main. Mill supply is from 3 mile dam elevation 700' by 12" main, and from pond at Glynmill Inn (See Key Plan) by 36" Main to mill pumps, 2 Electrically driven Centrifugal Pumps 3500 C.P.M. - 1 steam driven turbine pump 2500 C.P.M. for emergency. Pressures at the Mill are said to be 100 lbs. and 35 lbs. at Corner Brook West.

FIRE BRIGADE - is volunteer - 8 men and chief - paid yearly - 1 Fargo 5 ton Combination Pump & hose truck. Pump is a Hale fire pump 500 C.P.M. copy. 2 outlets & carries 2500' 2 1/2" hose - 50' Extension ladders, 10 gal. chemical, 75' 1 1/2" rubber hose - 6 2 1/2 gal. foamite Exgs. - Alarm by whistle of Mill. Bowdler's Fire Brigade turns out for second alarm fires.



(P. No. 500)

(No. 31)

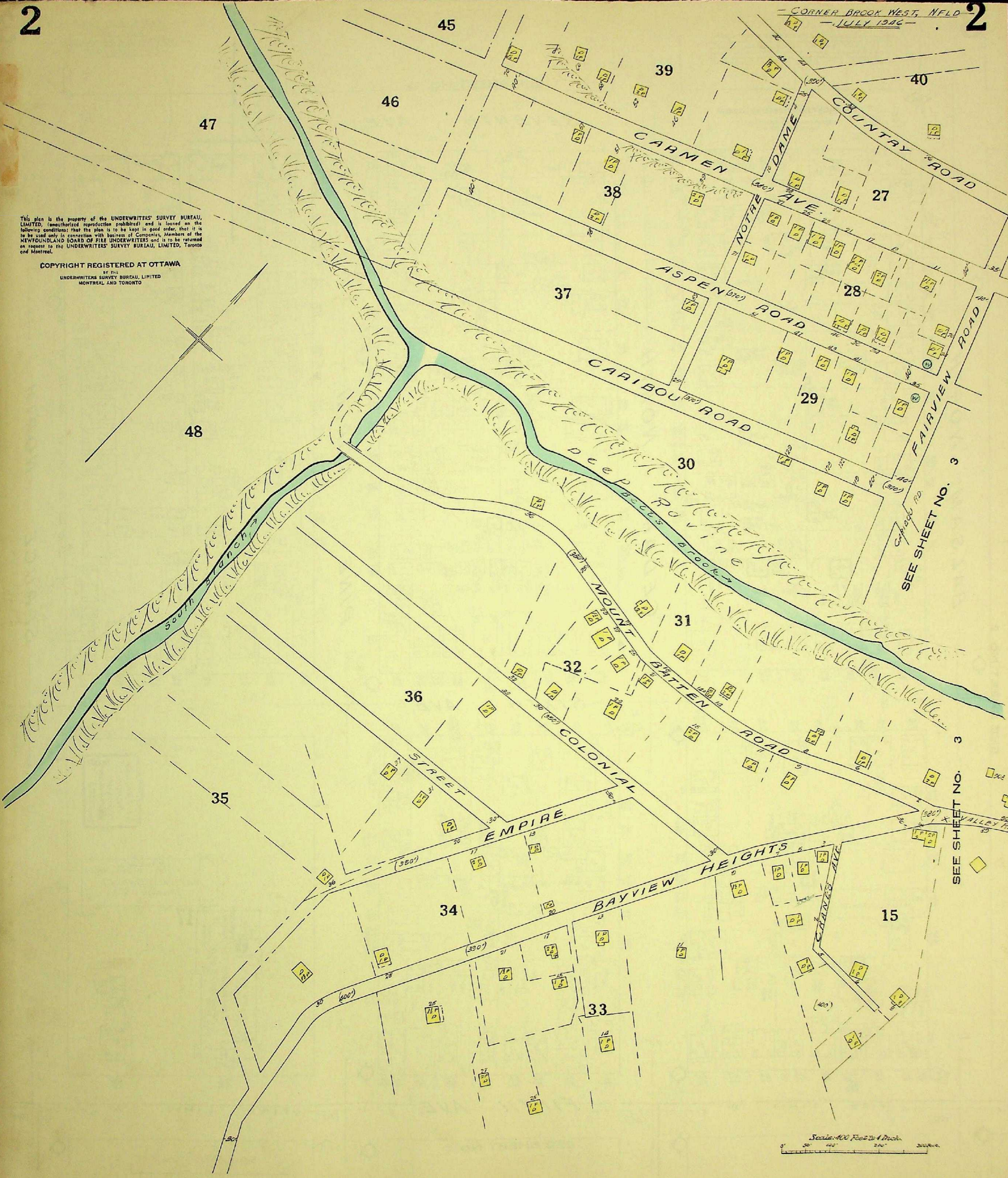
KEY OF SYMBOLS - Underwriters' Survey Bureau Limited

ABBREVIATIONS

AD	ASBESTOS	CLAD	CONCRETE	GLASS	IRON	METAL	METAL CLAD	METAL CLAD	METAL CLAD
AW	WOOD	CLAD	CONCRETE	GLASS	IRON	METAL	METAL CLAD	METAL CLAD	METAL CLAD
AW	WOOD	CLAD	CONCRETE	GLASS	IRON	METAL	METAL CLAD	METAL CLAD	METAL CLAD

This plan is the property of the UNDERWRITERS' SURVEY BUREAU, LIMITED, (unauthorized reproduction prohibited) and is loaned on the following conditions: that the plan is to be kept in good order; that it is to be used only in connection with business of Companies, Members of the NEWFOUNDLAND BOARD OF FIRE UNDERWRITERS and is to be returned on request to the UNDERWRITERS' SURVEY BUREAU, LIMITED, Toronto and Montreal.

COPYRIGHT REGISTERED AT OTTAWA
BY THE
UNDERWRITERS SURVEY BUREAU, LIMITED
MONTREAL AND TORONTO

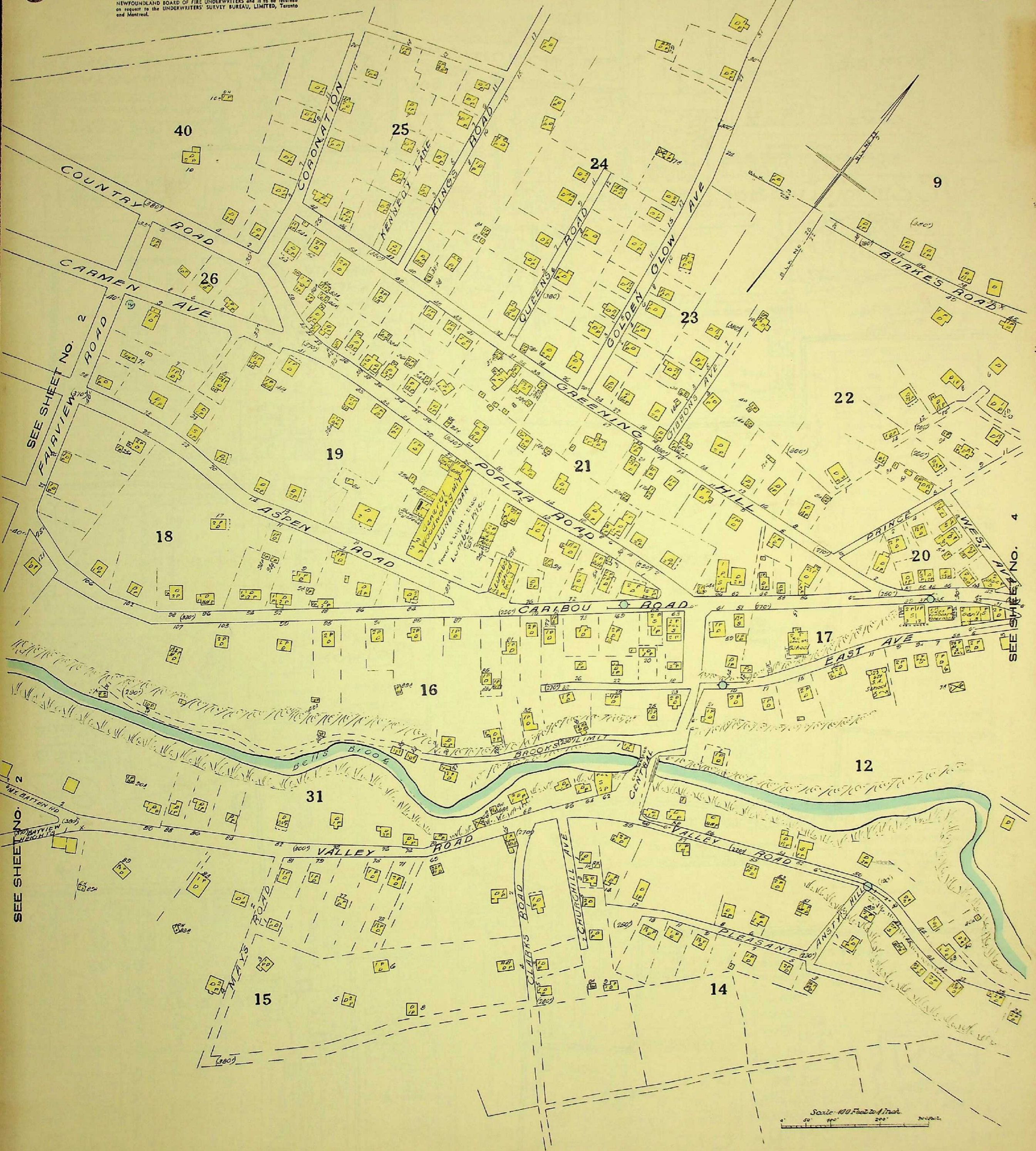


SEE SHEET NO. 3

SEE SHEET NO. 3

This plan is the property of the UNDERWRITERS' SURVEY BUREAU, LIMITED, (authorized reproduction prohibited) and is loaned on the following conditions: that the plan is to be kept in good order, that it is to be used only in connection with business of Companies, Members of the NEWFOUNDLAND BOARD OF FIRE UNDERWRITERS and is to be returned on request to the UNDERWRITERS' SURVEY BUREAU, LIMITED, Toronto and Montreal.

COPYRIGHT REGISTERED AT OTTAWA BY THE UNDERWRITERS SURVEY BUREAU, LIMITED MONTREAL AND TORONTO



SEE SHEET NO. 2
FAIRVIEW ROAD

SEE SHEET NO. 4
WEST AVE

SEE SHEET NO. 2
W. BAYVIEW HERBLES

Scale 100 Feet to an Inch
0 50 100 200

This plan is the property of the UNDERWRITERS' SURVEY BUREAU, LIMITED, (unauthorized reproduction prohibited) and is loaned on the following conditions: that the plan is to be kept in good order, that it is to be used only in connection with business of Companies, Members of the NEWFOUNDLAND BOARD OF FIRE UNDERWRITERS and is to be returned on request to the UNDERWRITERS' SURVEY BUREAU, LIMITED, Toronto and Montreal.

COPYRIGHT REGISTERED AT OTTAWA
BY THE
UNDERWRITERS SURVEY BUREAU, LIMITED
MONTREAL AND TORONTO



SEE SHEET NO. 3

4

4

7

8

9

10

11

12

13

14

Scale: 100 Feet to an Inch.

Humber Arm
(Log Booms)

Pulp Piling Ground

Sport Field

BUEHLES HILL

Pulp Piles

CORNER BROOK WEST