

# INSURANCE PLAN OF THE CITY OF ST. JOHN'S NEWFOUNDLAND.

SEPTEMBER 1914

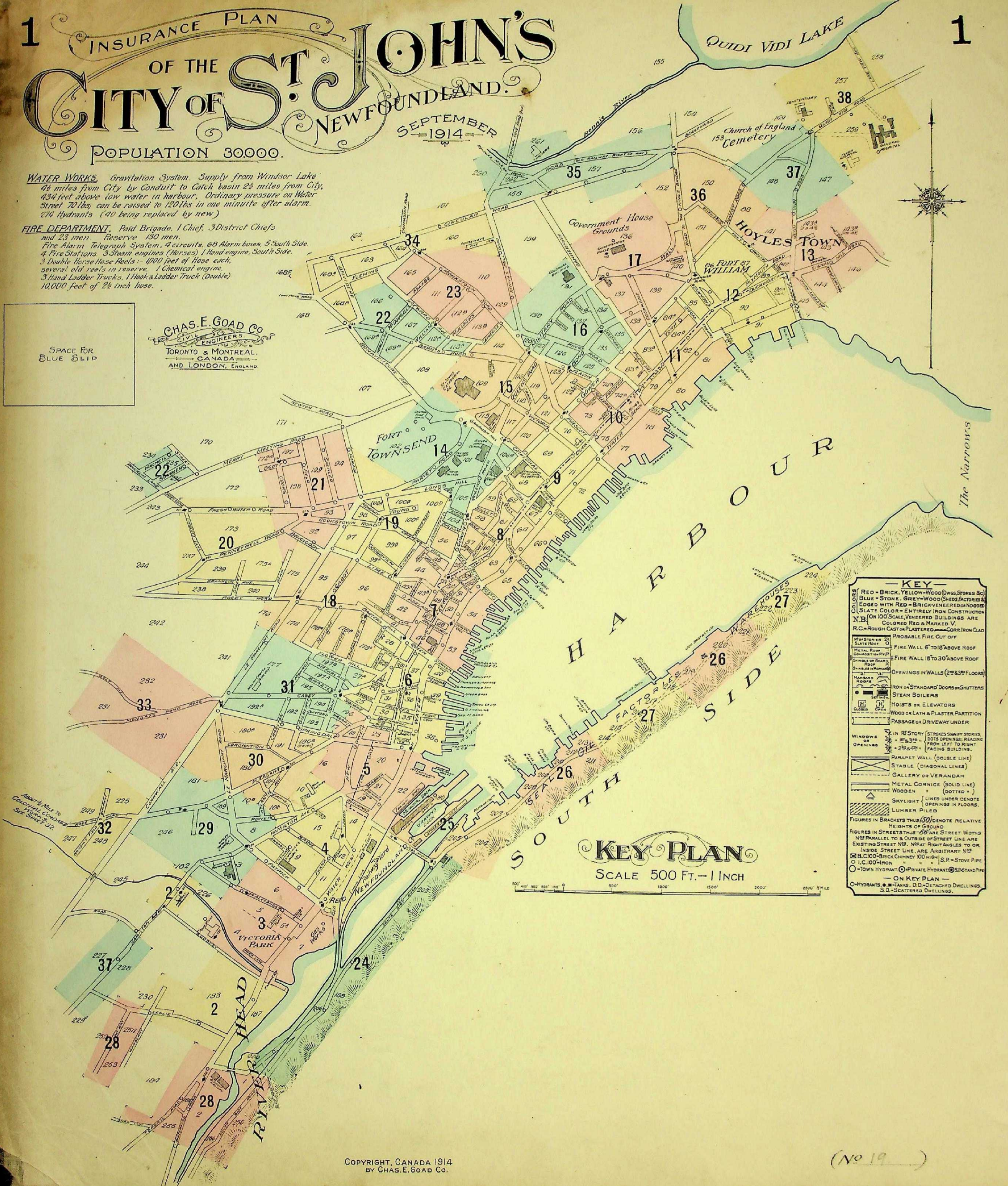
POPULATION 30000.

**WATER WORKS.** Gravitational System. Supply from Windsor Lake 4 1/2 miles from City by Conduit to Catch basin 2 1/2 miles from City, 434 feet above low water in harbour. Ordinary pressure on Water Street 70 lbs, can be raised to 120 lbs in one minute after alarm. 274 Hydrants (40 being replaced by new)

**FIRE DEPARTMENT.** Paid Brigade. 1 Chief, 3 District Chiefs and 23 men. Reserve 130 men. Fire Alarm Telegraph System. 4 circuits. 68 Alarm boxes. 5 South Side. 4 Fire Stations. 3 Steam engines (Horses) 1 Hand engine, South Side. 3 Double Horse Hose Reels - 1000 feet of Hose each, several old reels in reserve. 1 Chemical engine. 3 Hand Ladder Trucks, 1 Hook & Ladder Truck (Double) 10,000 feet of 2 1/2 inch hose.

SPACE FOR BLUE SLIP

CHAS. E. GOAD CO.  
CIVIL ENGINEERS  
TORONTO & MONTREAL,  
CANADA  
AND LONDON, ENGLAND



**KEY**

RED - BRICK, YELLOW - WOOD (2 to 6 STORES) BLUE - STONE, GREY - WOOD (SHEDS, FACTORIES) EDGED WITH RED - BRICK VENEERED OR LOGGED SLATE COLOR - ENTIRELY IRON CONSTRUCTION N.B. (ON 100 SCALE, VENEERED BUILDINGS ARE COLORED RED & MARKED V. R.C. - ROUGH CAST OR PLASTERED CORR. IRON GLAD

PROBABLE FIRE CUT OFF

FIRE WALL 6' TO 16' ABOVE ROOF

FIRE WALL 18' TO 30' ABOVE ROOF

OPENINGS IN WALLS (2nd & 3rd FLOORS)

IRON OR STANDARD DOORS OR SHUTTERS

STEAM BOILERS

HOISTS OR ELEVATORS

WOOD OR LATH & PLASTER PARTITION

PASSAGE OR DRIVEWAY UNDER

IN 1ST STORY (STROKES SIGNIFY STORES, DOTS OPENINGS; READING FROM LEFT TO RIGHT FACING BUILDING)

PARAPET WALL (DOUBLE LINE)

STABLE (DIAGONAL LINES)

GALLERY OR VERANDAH

METAL CORNICE (SOLID LINE)

WOODEN " (DOTTED " )

SKYLIGHT (LINES UNDER DENOTE OPENINGS IN FLOORS)

LUMBER PILED

FIGURES IN BRACKETS THUS (60) DENOTE RELATIVE HEIGHTS OF GROUND

FIGURES IN STREETS THUS 60 ARE STREET WIDTHS

NSE PARALLEL TO & OUTSIDE OF STREET LINE ARE EXISTING STREET NSE. NSE AT RIGHT ANGLES TO OR INSIDE STREET LINE, ARE ARBITRARY NSE

B.C. 100 - BRICK CHIMNEY 100 HIGH S.P. - STOVE PIPE

I.C. 100 - IRON

TOWN HYDRANT - PRIVATE HYDRANT - STAND PIPE

ON KEY PLAN -

H - TANKS, D.D. - DETACHED DWELLINGS, S.D. - SCATTERED DWELLINGS.

**KEY PLAN**  
SCALE 500 FT. - 1 INCH

# INDEX

## ST. JOHN'S, NEWFOUNDLAND

SEPTEMBER, 1914

CHAS. E. GOAD CO., CIVIL ENGINEERS,  
TORONTO & MONTREAL, CANADA,  
AND LONDON, ENGLAND.

### STREETS

STREETS	SHEETS
Adelaide	7
Alexander	3, 20
Allandale Road	14
Allan's Square	11
Angel Place	7, 8
Archibald Cove	11, 12
Atlantic Ave.	29, 30
Balsam	8, 14
Bambrick	5
Bannerman	16, 17, 35
Barnes Place	15
Barnes Road	15, 22
Barron	6
Barter's Hill	6, 7, 18
Bates	8
Battery Road	13
Beaumont	32
Beck's Cove and Hill	7, 8
Bell	8
Belvidere	22, 34
Bennett's Cove	6
Blackhead Road	28
Boggan	8
Bonaventure Ave.	22, 34
Boncloddy	18, 21
Bond	15, 16, 17
Boulevard	36
Boyd's Lane	6
Brazil's Field	32
Brazil's Square	5, 6, 31
Brennan	5
Brine	4
British Square	15
Buchanan	6
Bully St.	8
Burke Square	6, 18
Butler's Place	4
Cabot	18, 19
Carew	16
Carnell	4, 30
Caribbean Road	8, 19
Carter's Hill	17, 8, 14
Casey	31
Casey's Lane	6
Cathedral	9, 14, 15
Catherine	15, 23
Cavendish Place	12, 17
Central Ave.	18, 31
Chapel	15
Charlton	30, 31
Chip Hill	11, 12
Church Hill	8, 9, 14
Circular Road	23, 34, 35, 36
Clifford	18
Cliff's Cove	9
Cochrane	11, 17
Codner's Cove	7
Codner's Lane	18
College Square	7, 18
Colonial	16
Convent Lane and Square	4
Cook's	4
Cook's Hill	12, 13
Cook's Town Road	19, 21
Cornwall Ave.	29, 30, 32, 33
Coronation	30
Cuddihy's Lane	7
Cummings	16
Dammerill's Lane	7
Deady's Lane	6
Dick's Square	8
Duckworth, North Side Nos.	2, 6, 13
	8, 66, 12
	70-148, 11
	152-212, 10
	214-260, 9
	266-310, 8
	312-354, 7
South Side Nos.	1-59, 12
	71-133, 11
	173-195, 10
	202-233, 9
	265-333, 8
	339-367, 7
Duggan	6
Dunford	31
Factory Lane	12, 13, 36
Fergus Place	6
Field	21
Finns	7
Flavin	15, 16
Fleming	22, 23, 34
Flower Hill	6, 18, 31
Forest Road	12, 36, 37
Franklin Ave.	29
Freshwater Road	19, 20, 21
Garrison Hill	14, 15
Geur	18, 20
George	5, 6, 7
Gilbert	30, 31
Gill's Cove	10, 11
Gill	11
Gillmore	6
Golf Ave.	33
Goodview	19
Gorman's Lane	15
Gower, North Side Nos.	2-44, 17
	46-110, 16
	112-182, 15
	184-220, 14
	222-264, 8
	268-286, 7
South Side Nos.	1-9, 12
	11-93, 11
	97-145, 10
	147-183, 9
	185-263, 8
	265-275, 7
Hagarty	5, 31
Hamilton, North Side Nos.	4-16, 5
	18-90, 4
	92-144, 29
	146-184, 2
	220-274, 37
South Side Nos.	9-11, 4
	113-143, 29
	145-181, 29
	225-277, 37
Harvey Road	14, 19
Hayward Ave.	15, 22, 23, 34
Henry	8
Holdsworth	7
Holloway	10
Howley Ave.	22
Hutchings Lane	5, 6
Hutchings	5
Hunt's Lane	12
James	7
Job's Bridge	4, 5, 24, 25
Job's	4, 5
John	31
Kickham Place	10
King's Beach	10, 11
King's Road	10, 11, 16
Kitchin Place	4
Knights	16
Lake View Ave.	38
Larkin's Square	4
Le Marchant Road	18, 19, 21, 29, 30, 31, 33
Leslie	2, 28
Lewis Place	5
Lime	7, 18, 19
Linscott Lane	20
Lion Square	7
Livingston	8, 14, 19
Long's Hill	14, 19
McBride's Cove and Hill	8
McCalman's Lane	8
McDougall's	22
McFarlane's Lane	31
McFarlane's	31
McKay	28
MacNeil	22
Malton's Lane	7
Mall	17, 36
Market House Hill	9
Maxse	22
Merry Meeting Road	21, 22
Military Road	14, 15, 16, 17
Monday's Pond Road	15, 16, 23, 34
Monkstown Road	15, 16, 23, 34
Moore	18, 31
Murphy	7
Mutlock	22, 23
Murphy's Square	3
Murray	19
New Gower	5, 6, 7
Notre Dame	10
Nunnery Hill	7
Ordnance	12
Parade	19, 21
Park Lane	3
Patrick	3, 4, 29
Pennywell Road	20, 21
Pilots Hill	11
Plank Road	4
Pleasant	5, 29, 30, 31
Plymouth Road	12, 13
Pope St., now Burke Sq.	8
Portugal Cove Road	35
Powers Ave.	13
Powers Court	13
Power	4, 29, 30
Prescott	9, 10, 15
Prescott St. Cove	9, 10
Prince's	6
Promenade	4
Prospect	10
Public Cove	6
Queen's Road	14, 15, 16
Queen	6, 7
Quidi Vidi Road	13, 37, 38
Rankin Lane	22
Rennies Cove	6
Rennies Mill Road	16, 23, 34, 35
Road to the King's Bridge	17, 35, 36
Rocky Road	18, 20
Rope Walk Road	32
Rossitors Lane	10
St. John's Lane	7
Scott	21
Sebastian	18
Shaw Lane	28
Sheehan, now Factory Lane	36
Sheemans	4
Signal Hill Road	13
Simms	7
South Side Road	24, 25, 26, 27, 28
Spencer	21
Springdale	5, 6, 30, 31
Stephen	6
Stewart Ave.	17
Stewart's Cove	6, 7
Sudbury	2, 3
Summer	22
Taff's Lane	38
Temperance	12, 13
Tessier Place	19
Thomas	5, 6
Topsail Road	28
Victoria	9, 15
Waldegrave	6
Walsh's Lane	6
Walsh's Square	13
Warberry St.	2, 28
Water, North Side Nos.	2-38, 12
	40-88, 11
	92-131, 10
	136-196, 9
	200-286, 8
	288-360, 7
	362-436, 6
South Side Nos.	1-33, 12
	35-83, 11
	85-135, 10
	137-197, 9
	201-285, 8
	289-359, 7
	361-437 1/2, 6
Water West, North Side Nos.	2-82, 5
	84-170, 4
	172-290, 3
	292-328, 2
	330-360 1/2, 28
South Side Nos.	1-69, 5
Railway Station	4
	185-255, 3
	257-343, 2
	345-359, 28
Waterford Road	28
Warberry	28
Whiteways Ave.	23, 34
Wickford	7, 19
William	22, 23
William's Lane	7
William's Lane, now Lime	11, 12
Wood	11, 12
York	11
Young	19

### SPECIALS

SPECIALS	SHEETS
ASYLUMS, HOSPITALS, ETC.	
Fever Hospital	38
General Hospital	38
Methodist Orphanage	2
Poor House	3
St. Thomas' Orphanage	17
Seamen's Institute	10
BANKS.	
Commerce	8
Government	9
Montreal	8
Nova Scotia	8
Royal	5, 8
BLOCKS, BUILDINGS, ETC.	
Baird Bldg.	9
Brennan Bldg.	6
Board of Trade Bldg.	9
Cabot Bldg.	8
City Club	9
Commercial Chambers	9
Delgado Bldg.	9
Exchange Bldg.	8
Garland Bldg.	9
Gear Bldg.	7
Grace Bldg.	8
Knights of Columbus Bldg.	9
Law Chambers	9
Marshall Bldg.	10
Merchants Block	8
People's Club	5
Pitts Bldg.	8
Smallwood Bldg.	8
Total Abstinence and B. Society Bldg.	8
CHURCHES.	
Anglican—Cathedral of St. John the Baptist	9
St. Mary's	24
St. Michael and All Angels'	31
St. Thomas'	17
Congregational—Queen's Road	15
Methodist—Gower St.	14
Presbyterian—Harvey Road	14
Roman Catholic—St. John's Cathedral	15
St. Patrick's	4
Salvation Army Barracks	5, 7, 8
Wesleyan, George St.	6
Wesleyan Methodist	29
FIRE STATIONS.	
No. 2	12
Central	14
Western, New Gower	5
FIRMS, FACTORIES, ETC.	
Allan Line Wharf	11
Ayre & Sons, Ltd.	8, 26
Baine, Johnston & Co.	8, 27
Baird, Jas., Fish Storage	9, 26
Barr, Geo. M., General Storage	6
Bavarian Brewery, The Lundberg Brewing Co., Ltd.	13
Bennett, C. F. & Co., Whses.	7
Bennett Brewing Co., Ltd.	7
Bishop, Sons & Co., Ltd., Whses.	7
Bowring Bros., Ltd.	8, 25, 27
British Woollen Co., Ltd., Woollen Factory	3
Browning, G. & Son, Biscuit Factory	28
Browning, G. & Son, Warehouses	6
Callahan Glass & Co., Furne. Mfg.	7, 8
Campbell, McKay & Co., Gen. Whse.	10
Clouston, J., Lumber	12
Colonial Cordage Co., Factory	32
Empire Wood Working Co., Ltd., Factory	12
Evening Herald, Printing Office	10
Franklin & Co., Warehouse	6
Gas Works, St. John's Gaslight Co.	3
Globe Steam Laundry	6
Goodridge & Sons, Alan	7, 26
Government Kerosene Stores, Ltd.	37
Harvey & Co., Butterine Factory	13
Harvey & Co., Whses.	10
Harvey, Alex. & Co., Biscuit Factory	11
Hearn & Co., Butterine Factory	37
Hearn & Co., Provisions	10
Horwood Lumber Co.	5
Hynes, W. H., Coal	12
Imperial Tobacco Co. (Nfld.), Ltd., Factory	16
Island Brand Fish Co.	12
Job Bros. & Co.	26
Knowling, G.	6, 8
Lawrence Bros., Carriage and Trunk Factory	10
Lindberg Brewing Co., Ltd., The, Bavarian Brewery	13
McGrath, P., Cooperage	5
McLaughlin's Wharf	5
McLean & Sons, Tannery	3
Marshall Bros.	10
Mercantile Cooperage	24
Morey, M. & Co.	25
Monroe Export Co., Ltd., Fish Whses.	25
Monroe & Co., Groceries and Provisions	6
Newfoundland Boot & Shoe Factory	4
Newfoundland Brewery, Ltd.	34
Newfoundland Clothing Co., Ltd., Fac.	9
Newfoundland Consolidated Foundry Co., Ltd.	29
Newfoundland Furniture & Moulding Co.	12
Newfoundland Produce Co.	7
Newmans Wharf	5
"News" Printing Office	8
Parker & Monroe, Boot and Shoe Factory	3
Parker & Monroe, Storage	6
Pitts, J. W., Warehouses	12
Reid Newfoundland Co.	4, 5, 25
Rendell W. & G., Lumber Yard	11
Rennie River Tannery	35
Robinson Export Co., Whse.	10
Rothwell & Bowring, Ltd., Gen. Storage	10
Royal Biscuit Co., Ltd.	3
Royal Stores, Ltd.	9, 10
St. John's Floating Dry Dock Co.	27
St. John's Gaslight Co., Gas Works	3
St. John's Nail Mfg. Co., Rolling Mill	4
Scott, James	10

### BLOCK NOS.

BLOCK NOS.	SHEETS
1, 2	28
3	29
4-7	3
8	4, 29
9	4, 30
10	4, 30
10a, 10b	29, 30
10c	30
11-13	4
14	4, 5
15	4
16	5, 30
17	5, 31
18-23	5
24 (now No. 29)	5
25-26a	6
27a	6, 31
27b-40	6
41-55	7
56-65	8
66-67	8, 9
68-72	9
73-78	9
79-81b	11
85-87	12
88	13, 36, 37
89-91	12
92-94	21
95-96	18
97-100b	19
101, 102	14, 19
103-106b	14
107, 108	Key
109	14, 15
110	23, 34
111	29
112a	22
112b	22
113a	22
113b	22
114-123	15
124	Not used
125-128	16
129	16, 23
130-135	16
136	17, 35
137-139	17
140	17, 36
141-144	13
145	12, 13
146	13
147, 148	37
149	37, 38
150	36, 37
151	36
152	35, 37
153	36
154, 155	Key
156-158	35
159	34
160-164	34
165	23
166	22, 34
167	22
168	Key
168a-168c	34
169a-169b	22
170, 171	Key
172	20, 21
172a	21
173	26, 21
174, 175	18
175a	20, 21
176	18
177	31
178a, 178b	18
178c	18
179a, 179b	31
179c, now No. 27a	30
180-180a	29, 30
181	2, 29
182	2, 28
183	2, 28
184	2, 28
185, 186	2, 3
187	2, 3
188	24
189	29
190	25
191	30
192-195	31
196	5, 31
197-199	21
200	2, 24
201, 202	24
203, now No. 205	24
204, 205	25
206	24
207	25
208-210	26
211	26, 27
212, 213	26
214-218	27
219-221	26
222-224	27
225	29
226	2, 29
227-229	37
230	2, 28
231, 232	39
233-236	39
237-240	39
241	31
242-245	Key
246	29
247-250	32
251	33
252-256	28
257-259	38
260-262	35

### CHANGES IN BLOCK NOS. FROM SHEETS IN OLD EDITION TO SHEETS IN NEW EDITION

BLOCKS	SHEET NOS. 1913 EDITION	THIS EDITION
1, 2	2	28
3	3	29
Part 8	29	29
4	4	29, 30
10a	29	29, 30
10c	30	30
Part 15	5	4
Part 16	20	39
Part 17	5	31
Part 55	8	7
Part 79	10	11
Part 96	7	18
148	13	37
Part 158	31	35
160	23, 31	34
161-164	31	34
Part 165	31	34
168a	31	34
168b	22, 31	34
168c	29	24
172, 173, 175	30	29
177	29	31
179a, 179b, 179c	28	31
180	20, 29	36
180a	29	30
181	20, 28	30
182	3, 20, 28	

WARBERRY

SEE SHEET NO. 25

182

HAMILTON AVE.

226

METHODIST ORPHANAGE

SUDBURY

SEE SHEET NO. 29

N.B. BLOCKS Nos 1 & 2 & PART OF 184 FORMERLY ON THIS SHEET ARE NOW SHOWN ON SHEET NO. 28 & PART OF BLOCK NO. 187 IS ON SHEET NO. 3.

184

183

LESLIE

SEE SHEET NO. 28

RIVERHEAD

SEE SHEET NO. 3

WATER WEST

187

Creek (Very Little Water in Summer)

Lumber Shed

200

SEE SHEET NO. 28

SCALE 50 FT. - 1 INCH

SEE SHEET NO. 24

SEE SHEET NO. 29

SEE SHEET NO. 29

N.B. BLOCKS NOS. 3 & 182  
FORMERLY ON THIS SHEET  
ARE NOW SHOWN ON SHEET NO. 29



SEE SHEET NO. 2

SEE SHEET NO. 4

SEE SHEET NO. 24

SCALE 50 FT. = 1 INCH

(L.W. 0')  
(H.W. 6')

WATER WEST

Victoria Park

ANGEL PLACE

ALEXANDER

PARK LANE

SUBURBY ST.

187  
The Suburby Waterproof Seal & Leather Mfg. Co. Ltd.  
Beam 18c

Boot & Shoe Factory  
Farker & Munroe L<sup>td</sup>  
Storage Room  
Stock & Office  
Mfg. Room  
Cutting & Stitching Rm.

British Woollen Co. Ltd.  
Woolen Mill  
Spinning  
Woolen Finishing & Finishing  
48 Holds  
Power, Light, Flaming  
Heat, Steam, Fuel Coal  
& Chemical Light's Distributed

Holy Cross School

Cement Block Mfg.  
& Cooper Shop

MURPHY'S SQUARE

St John's Gas Light Co.  
Gas Works

Coal Shed

Coal Shed

Coal Shed

Acid Newfoundland  
Railway Yard

SEE SHEET NO. 29

SEE SHEET NO. 3

SEE SHEET NO. 30


4

SEE SHEET NO. 5

SEE SHEET NO. 5

SEE SHEET NO. 25

N.B. PART OF BLOCK NO. 8 FORMERLY ON THIS SHEET IS NOW SHOWN ON SHEET NO. 29, BLOCK NO. 104 ON SHEETS NOS. 29, 30, & PART OF BLOCK NO. 10 ON SHEET NO. 30



SCALE 50 FT. = 1 INCH

LUMBER YARD  
The Horwood Lumber Co. Ltd.  
scattered timber

PLEASANT

HAGARTY

BRAZIL'S SQ.

PART BLOCK NO. IS FORMERLY  
ON THIS SHEET NOW ON SHEET 11

HAMILTON

NEW GOWER

SPRINGDALE

HUTCHINGS LANE

JOB'S

SEE SHEET NO. 4

HUTCHINGS

BRENNAN

BAMBRICK

SEE SHEET NO. 6

WATER (WEST)

JOB'S BRIDGE


Freight Shed  
NEW FOUNDLAND CO.

REID

MUNICIPAL DOCK

SEE SHEET NO. 25

SCALE 50 FT. = 1 INCH



N.B. PART OF BLOCK 27A  
FORMERLY ON THIS SHEET  
NOW ON SHEET NO. 31

SEE SHEET NO. 31



SEE SHEET NO. 5

SEE SHEET NO. 7

SCALE 50 FT. - 1 INCH

WICKFORD

SEE SHEET NO. 18

SEE SHEET NO. 8

SEE SHEET NO. 6

SEE SHEET NO. 8



N.B. PART OF BLOCK NO. 96 FORMERLY ON THIS SHEET IS NOW SHOWN ON SHEET NO. 18

43A

44

45

41

42

43B

LION SQ.

NEW GOWER

GOWER

55

47

49

51A

52A

46

48

50

51

52

WATER

SCALE 50 FT. = 1 INCH

STEWARTS COVE

CODNERS COVE

BECKS COVE

53

54

HARBOUR

(H.W. = 6') (L.W. = 0')



NB PART OF BLOCK NO 55 FORMERLY ON THIS SHEET IS NOW SHOWN ON SHEET NO 7



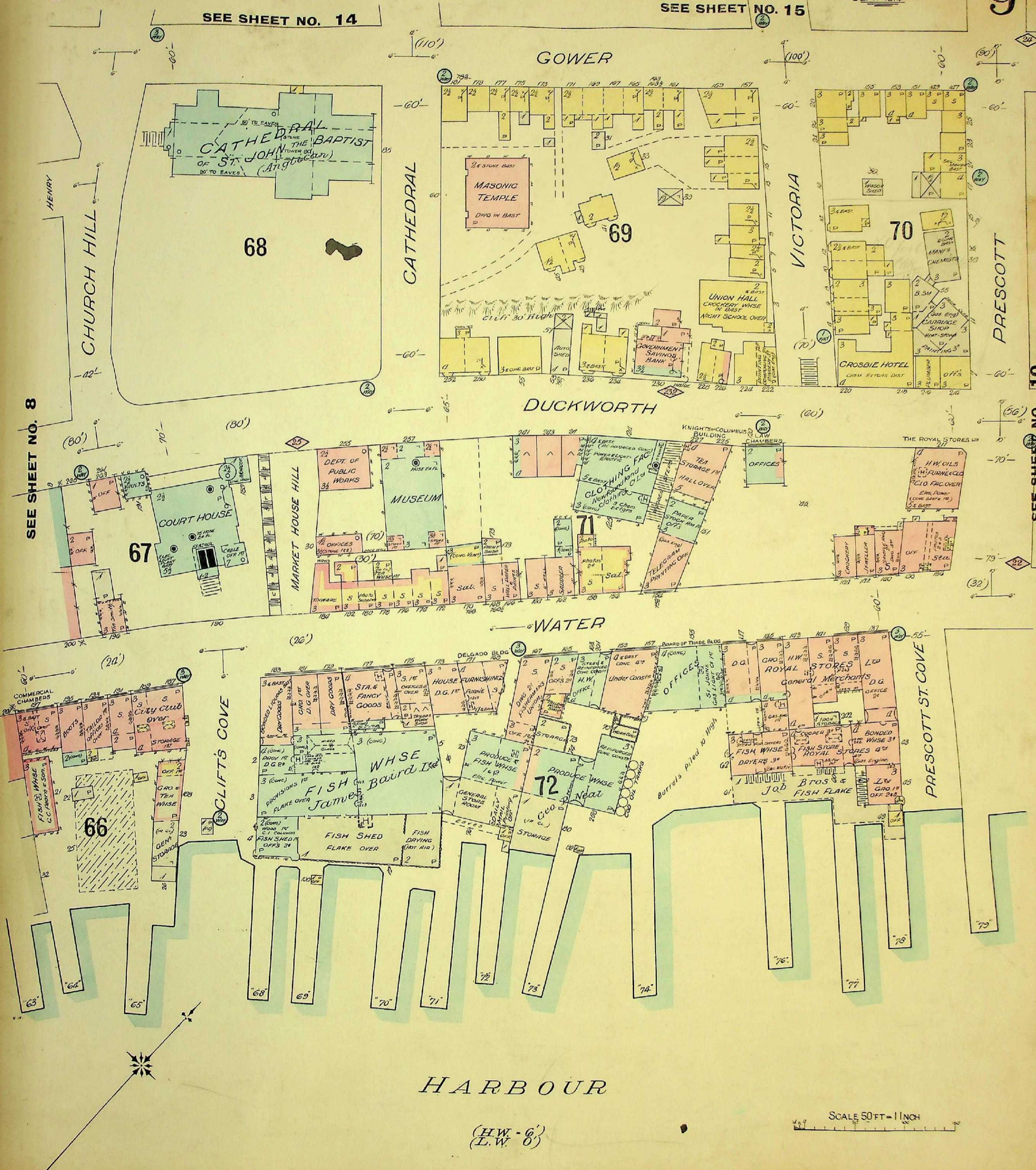
SEE SHEET NO. 7

SEE SHEET NO. 14

SEE SHEET NO. 14

SEE SHEET NO. 9





SEE SHEET NO. 8

SEE SHEET NO. 10

HARBOUR

SCALE 50 FT = 1 INCH

(H.W. - 6') (L.W. 0)

SEE SHEET NO. 15

SEE SHEET NO. 16



SEE SHEET NO. 9

SEE SHEET NO. 11

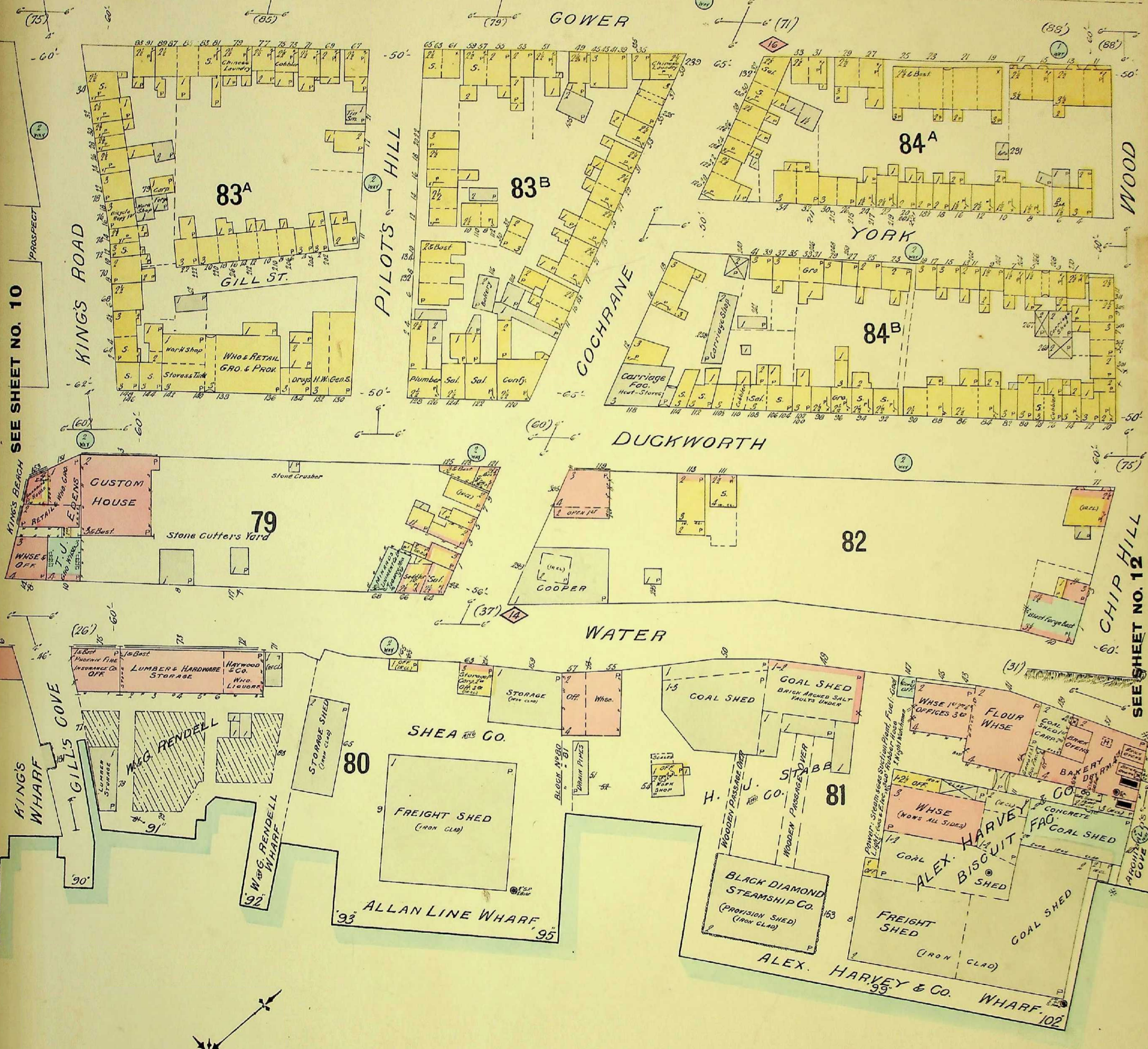
NB. PART OF BLOCK No 70  
FORMERLY ON THIS SHEET IS  
NOW SHOWN ON SHEET No. 11

SCALE 50 FT. = 1 INCH

H  
A  
R  
B  
O  
U  
R

SEE SHEET NO. 16

SEE SHEET NO. 17



SEE SHEET NO. 10

SEE SHEET NO. 12

# H A R B O U R

(H.W. 6')  
(L.W. 0')

SCALE 50 FT = 1 INCH

SEE SHEET NO. 17  
CAVENDISH PLACE

GOWER

PLACE (109)

ORDNANCE

86  
FORT WILLIAM

87  
ST JOHN'S  
Curling Rink

87  
SKATING RINK CO

Prince of Wales Rink

SEE SHEET NO. 1

WOOD

CHIP HILL

SEE SHEET NO. 13

WOOD

TEMPERANCE

SEE SHEET NO. 13

145

SCALE 50 FT. = 1 INCH

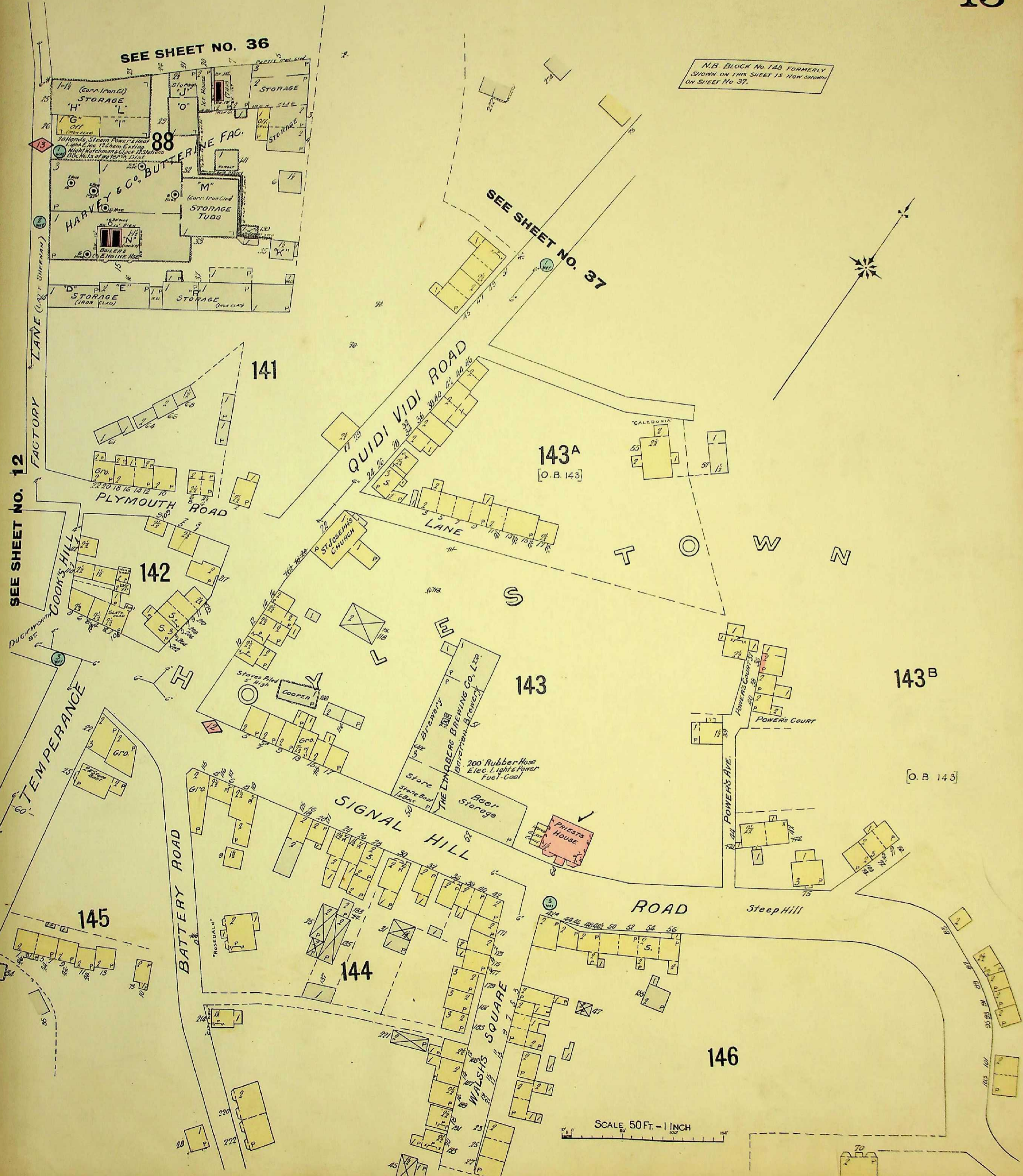


SEE SHEET NO. 36

N.B. BLOCK No 143 FORMERLY SHOWN ON THIS SHEET IS NOW SHOWN ON SHEET No 37.

SEE SHEET NO. 37

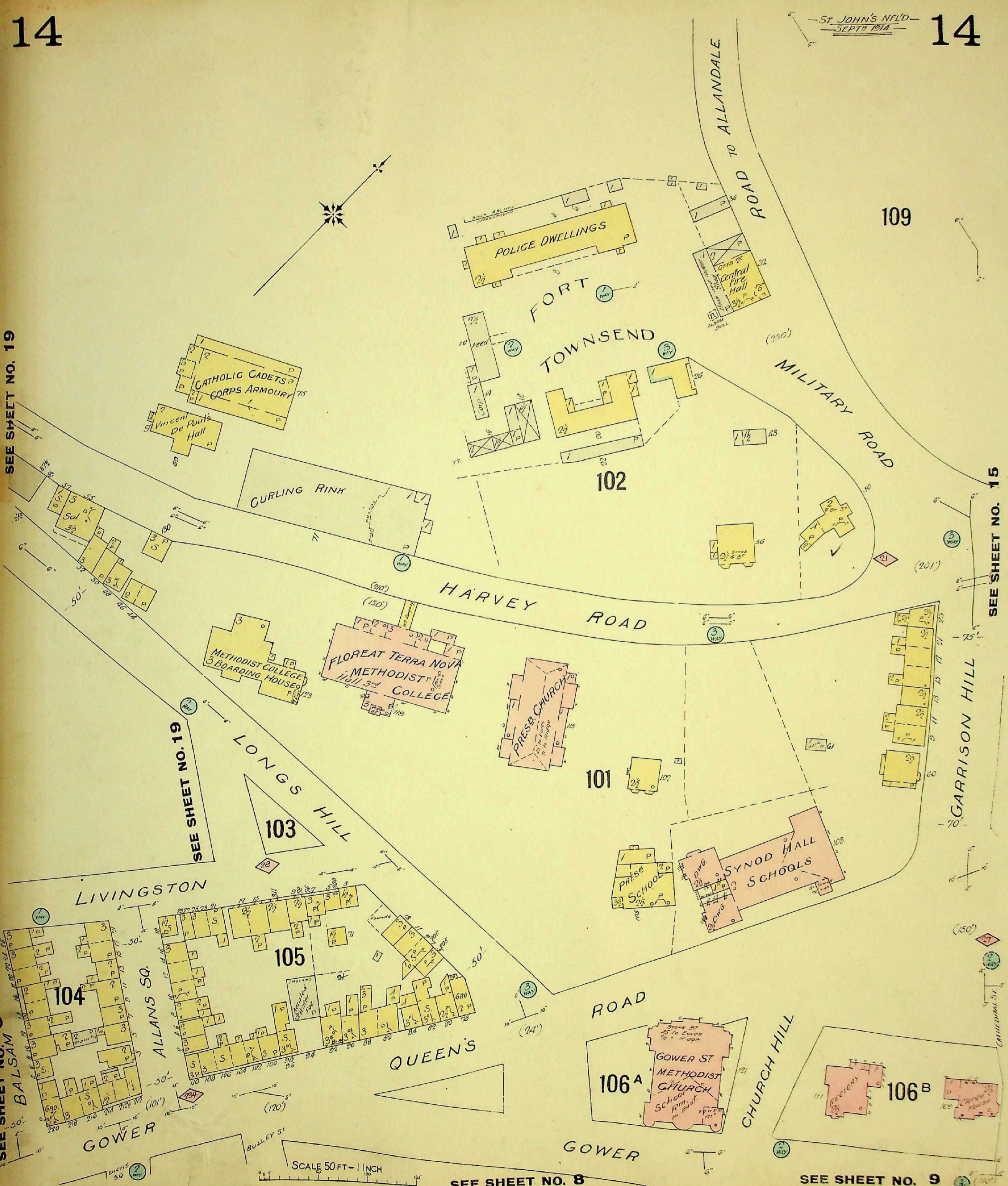
SEE SHEET NO. 12



SCALE 50 FT. = 1 INCH

SEE SHEET NO. 19

SEE SHEET NO. 15

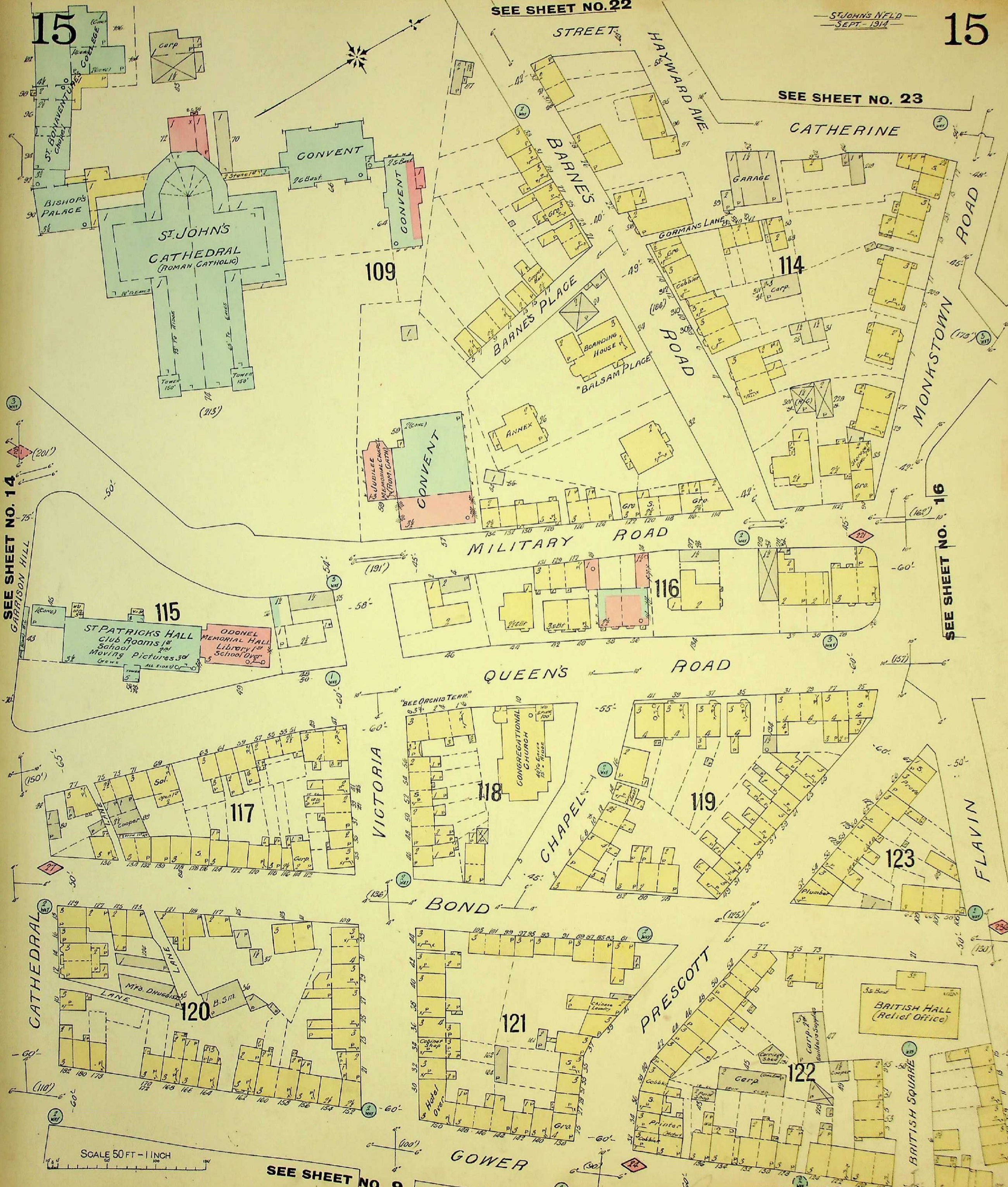


SEE SHEET NO. 8 BALSAM

SEE SHEET NO. 8

SEE SHEET NO. 9

SCALE 50 FT - 1 INCH



SEE SHEET NO. 14

SEE SHEET NO. 23

SEE SHEET NO. 16

SEE SHEET NO. 9

SEE SHEET NO. 10

SCALE 50 FT. = 1 INCH



SEE SHEET NO. 15

SEE SHEET NO. 17

SEE SHEET NO. 15

SEE SHEET NO. 10

SEE SHEET NO. 11

SCALE 50 FT. - 1 INCH

Government House Grounds



SEE SHEET NO. 16

SEE SHEET NO. 36

SEE SHEET NO. 12

SEE SHEET NO. 11

SEE SHEET NO. 12

SCALE 50 FT. = 1 INCH

SEE SHEET NO. 20

SEE SHEET NO. 21

SEE SHEET NO. 21

SEE SHEET NO. 19

SEE SHEET NO. 7

SCALE 50 FT. = 1 INCH



FRANKLIN AV.

ST. JOHNS, N.F.L.D.  
SEPT 1914

BONGLOODY

LE MARCHANT ROAD

BARTER'S HILL

CABOT HILL

MONROE

CLIFFORD

CENTRAL AVE.

SEBASTIAN

GODNER'S LANE

FLOWER HILL

BURKE SO. (LATE POPE ST.)

LIME

LIME

176

175

174

178A

178B

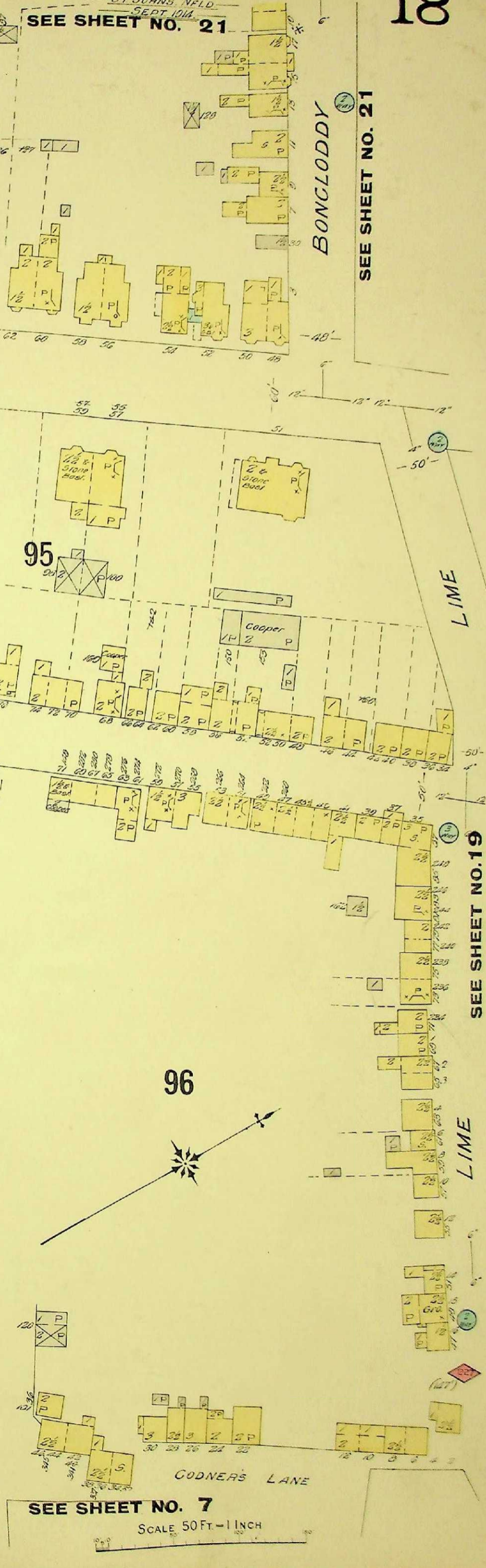
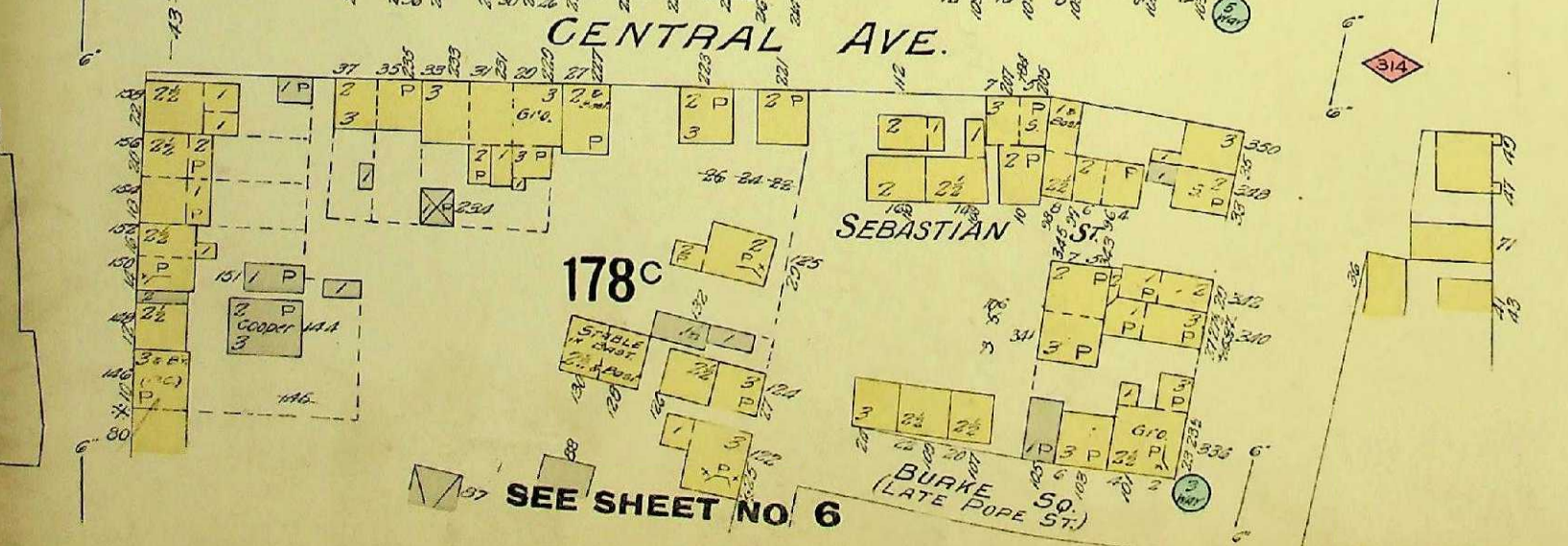
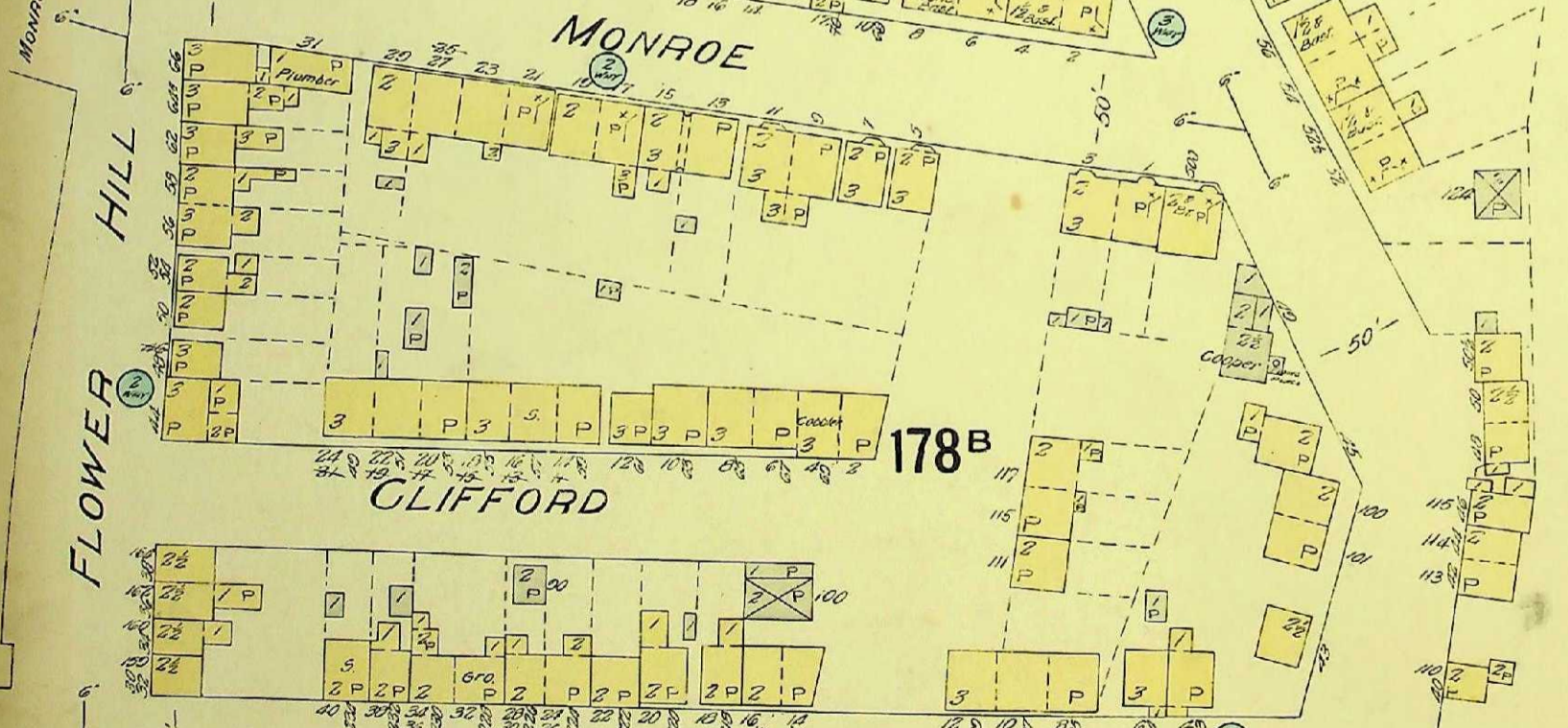
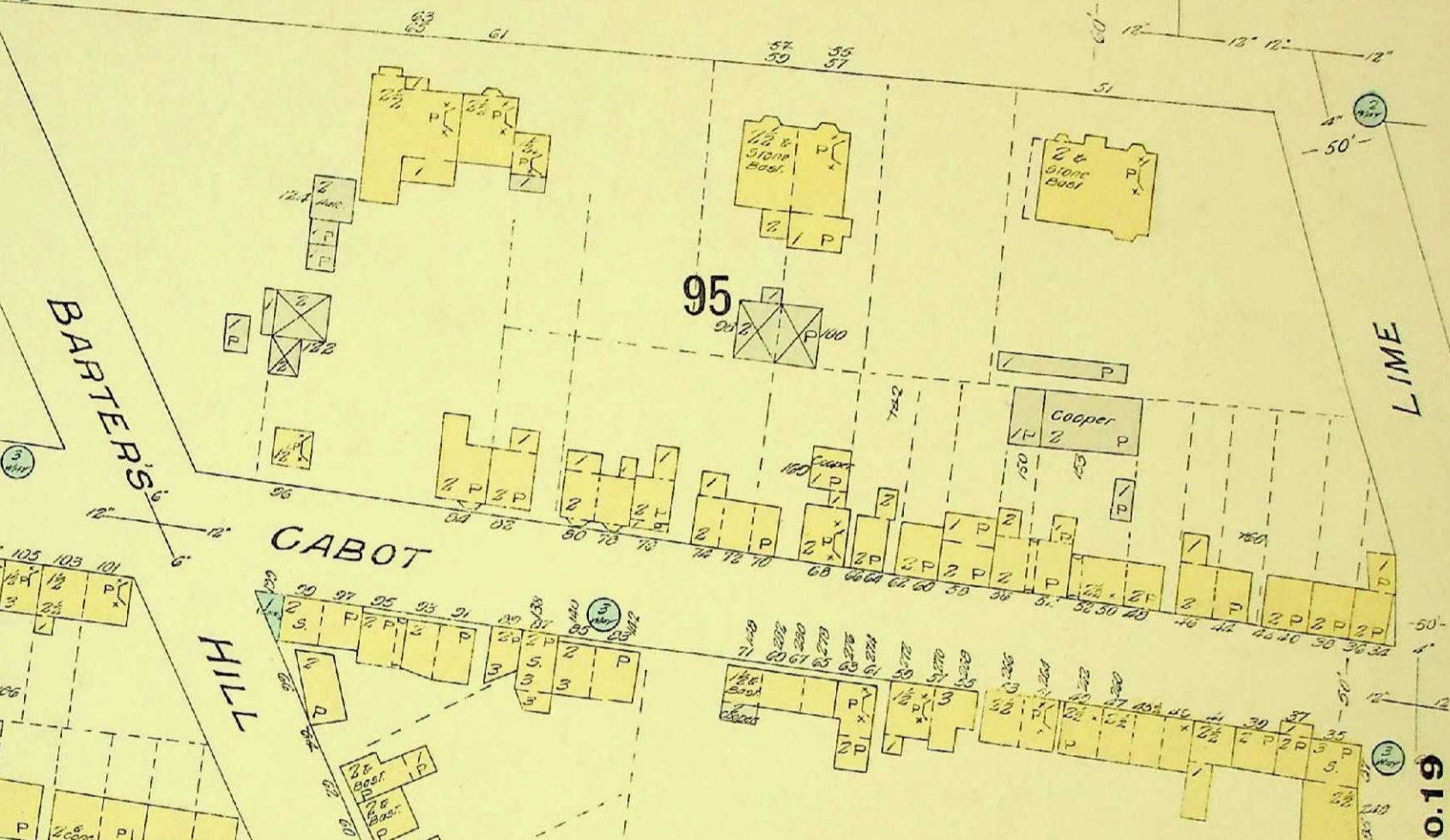
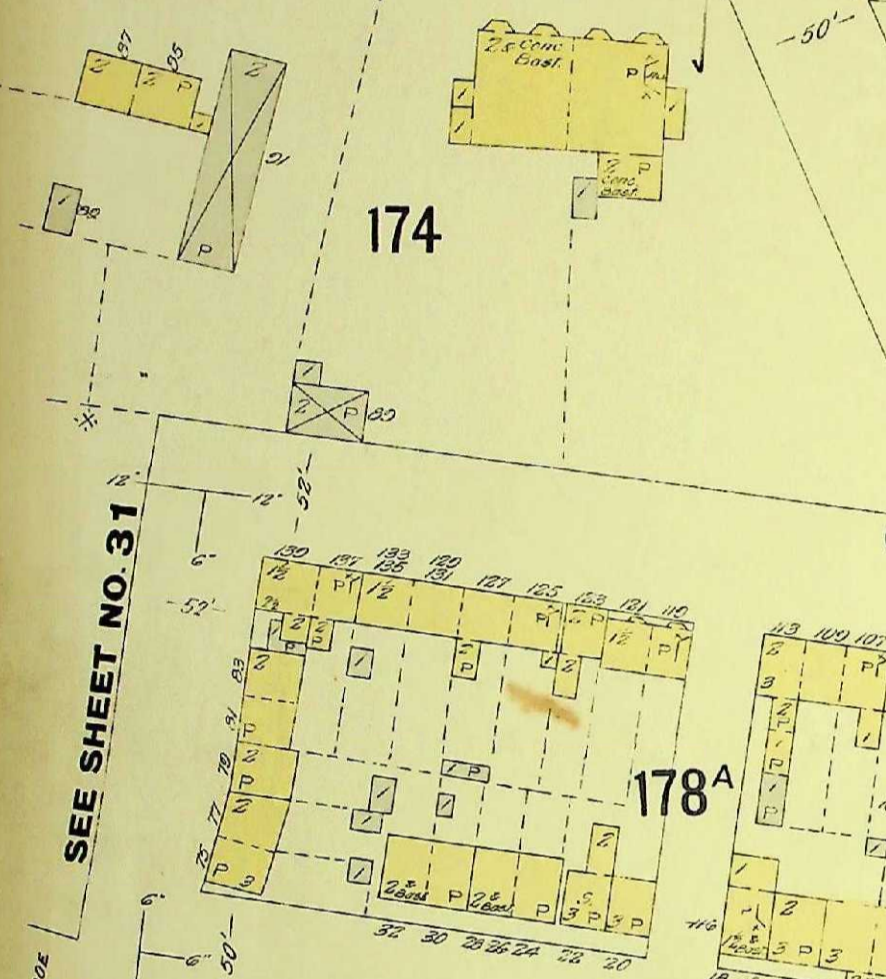
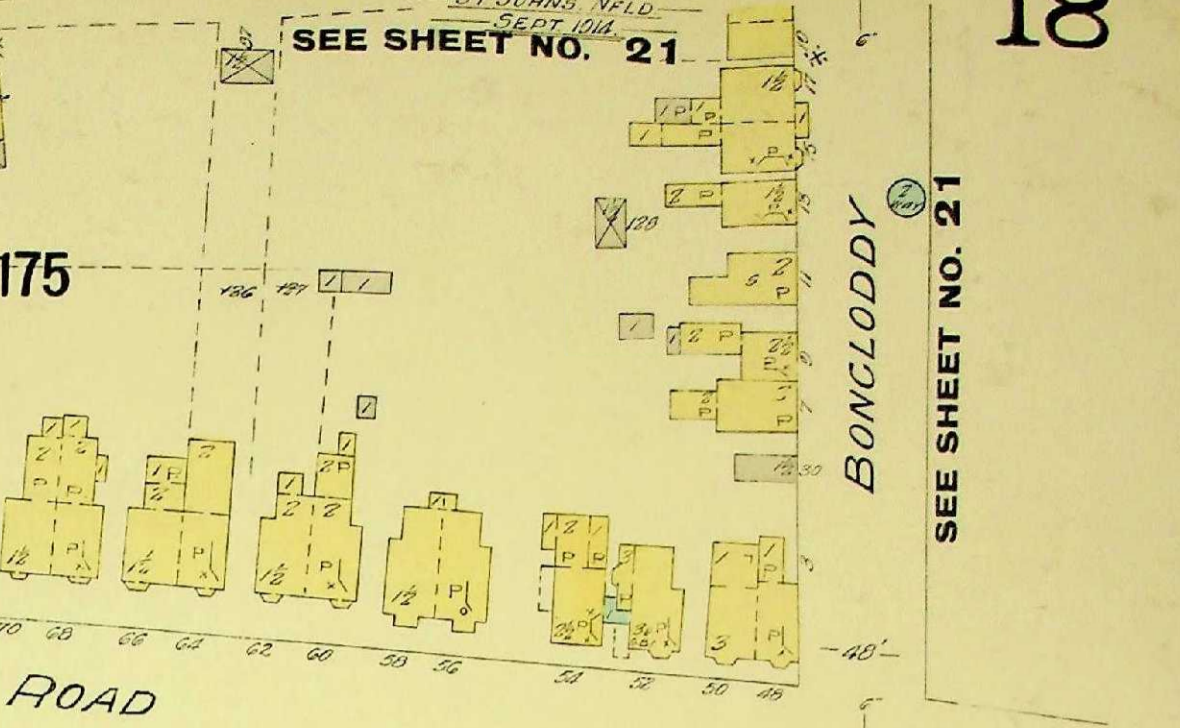
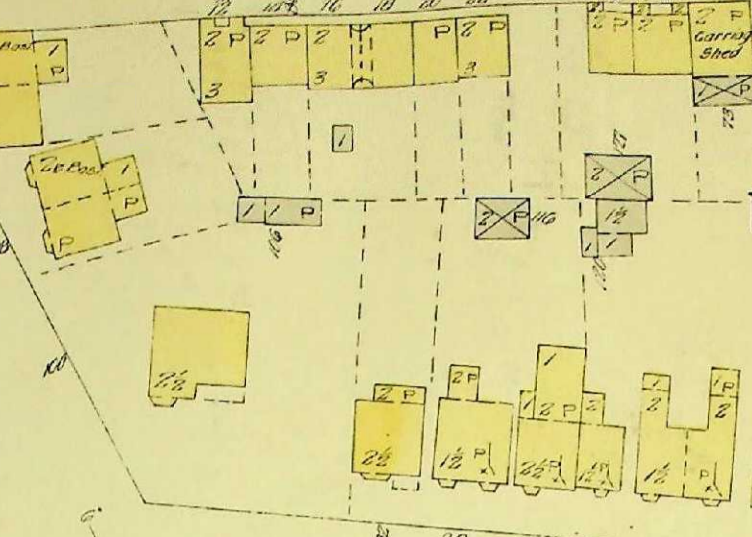
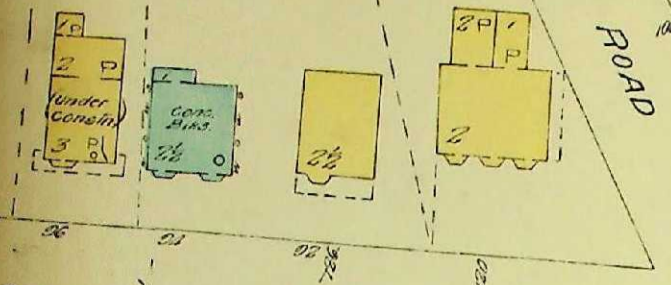
178C

95

96

SEE SHEET NO. 31

SEE SHEET NO. 6





SEE SHEET NO. 18

SEE SHEET NO. 14

SEE SHEET NO. 7

SEE SHEET NO. 8

SEE SHEET NO. 14

SCALE 50 FT. = 1 INCH

LIME

LIME

LE MARCHANT ROAD

SEE SHEET NO. 21

FRESHWATER ROAD

SEE SHEET NO. 21

PARADE

97

98

102

COOKS TOWN R.D.

MURRAY

100A

PARADE ST. SCHOOL

CHURCH LADS BRIGADE ARMORY

GABOT

HARVEY ROAD

LIME

99A

99B

GOODVIEW

CARTER'S HILL

YOUNG

100B

LONG'S HILL

101

100C

TESSIER PL.

100D  
[O.B. 100C]

WICKFORD

SEE SHEET NO. 7

SEE SHEET NO. 8

LIVINGSTON

BALSAM

ALLANS SQ.

SEE SHEET NO. 14

20

20

(FORMERLY SHEET No 30)

ST JOHN'S N.E.L.D  
AUGUST 1914

N.B. PART OF BLOCK No 8 & BLOCKS Nos 181, 182 & 183 FORMERLY ON THIS SHEET (No 20) ARE NOW SHOWN ON SHEET No 20, BLOCK No 17 ON SHEETS Nos 5 & 31, BLOCK No 10A ON SHEETS Nos 29 & 30, BLOCKS Nos 10C, PART 16, 180, 191 ON SHEET No 30 & BLOCKS No 121 & 126 ON SHEET No 31.

237

238

239

173

172

175A  
[O.B. 175]

240

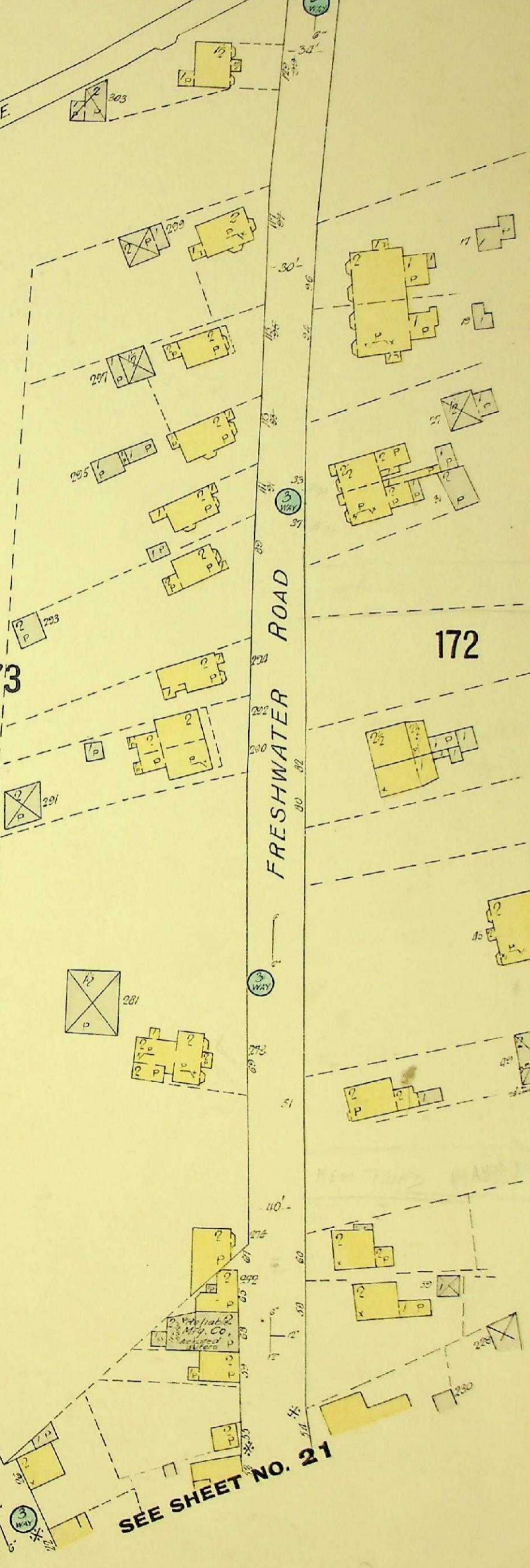
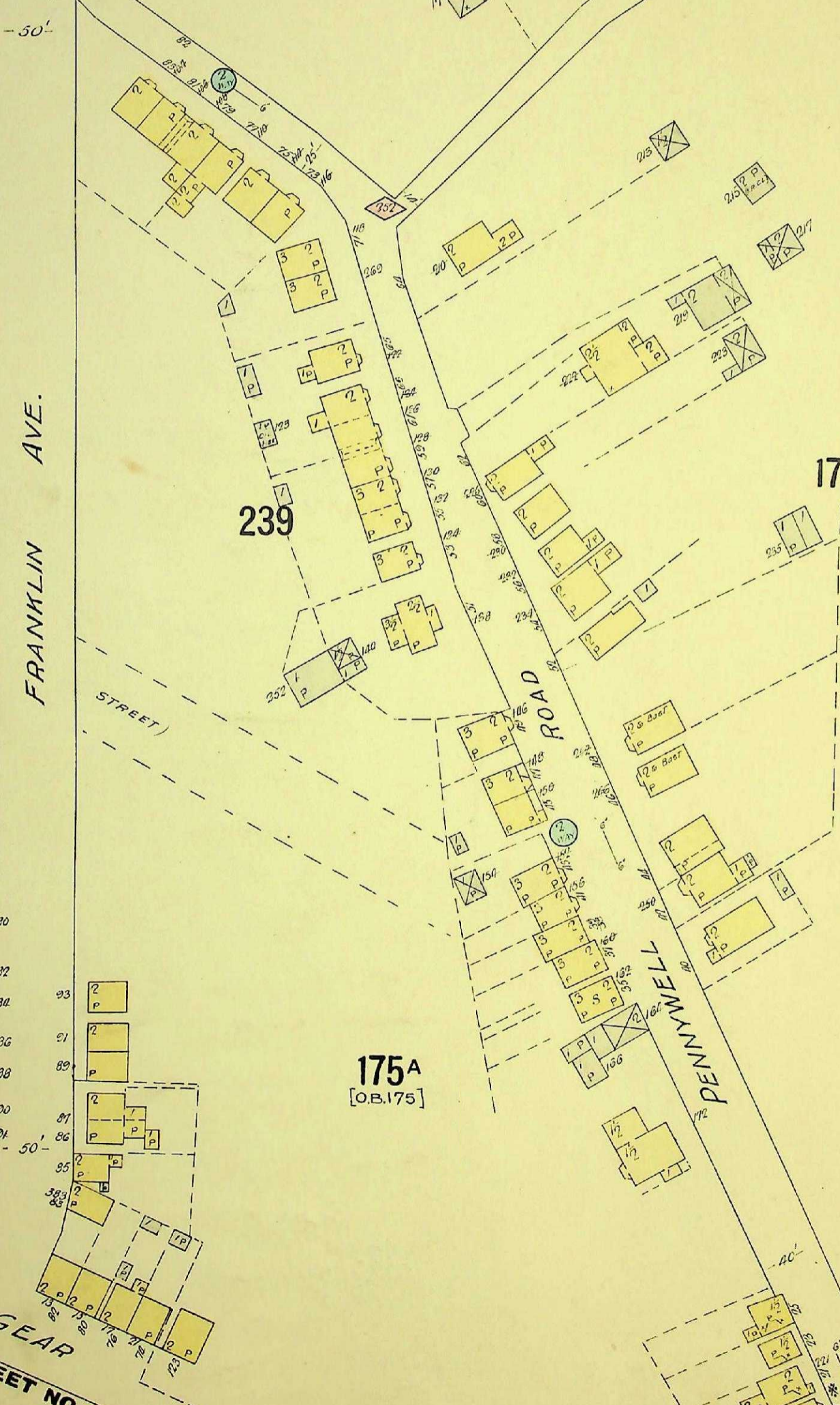
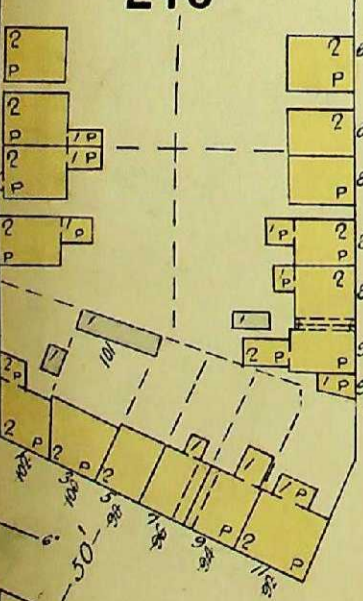

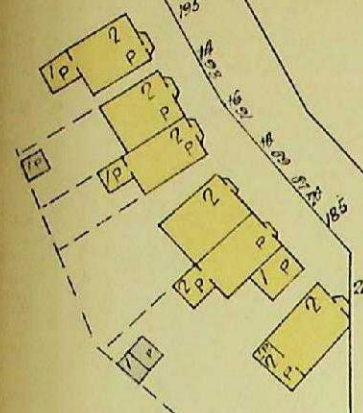
FRANKLIN AVE.

STREET

ROAD

PENNINELL

FRESHWATER ROAD



SCALE 50 FT. = 1 INCH

SEE SHEET NO. 18

SEE SHEET NO. 21

ROCKY ROAD

(PROPOSED)



SEE SHEET NO. 19

ST. JOHN'S FIELD  
SEPT. 1911

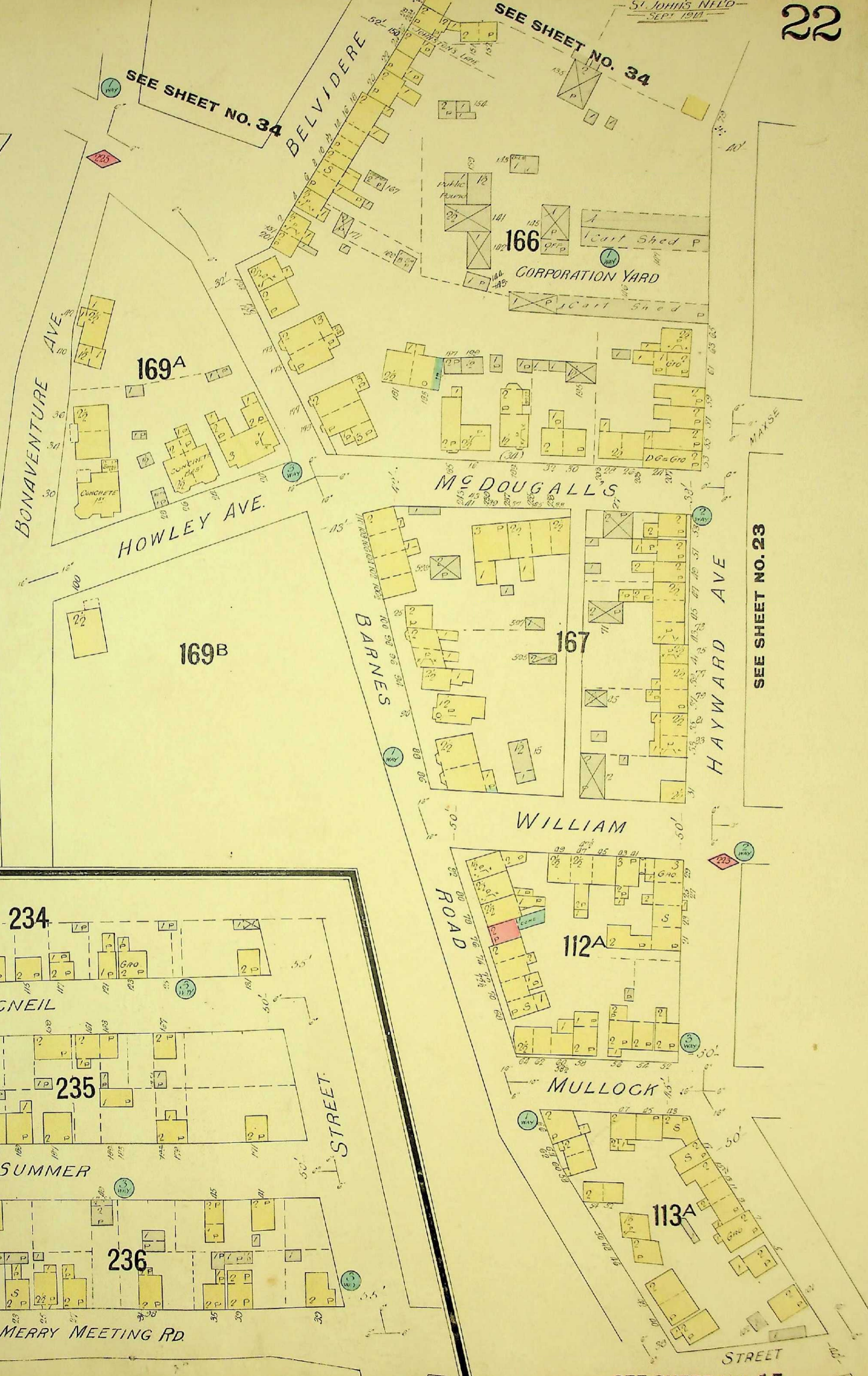
N.B. part of Block 168 formerly on this sheet now shown on sheet no. 34.  
Block 250 formerly on this sheet now on sheet no. 32.  
Block 251 formerly on this sheet now on sheet no. 33

SEE SHEET NO. 34

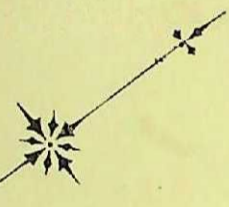
SEE SHEET NO. 34

SEE SHEET NO. 23

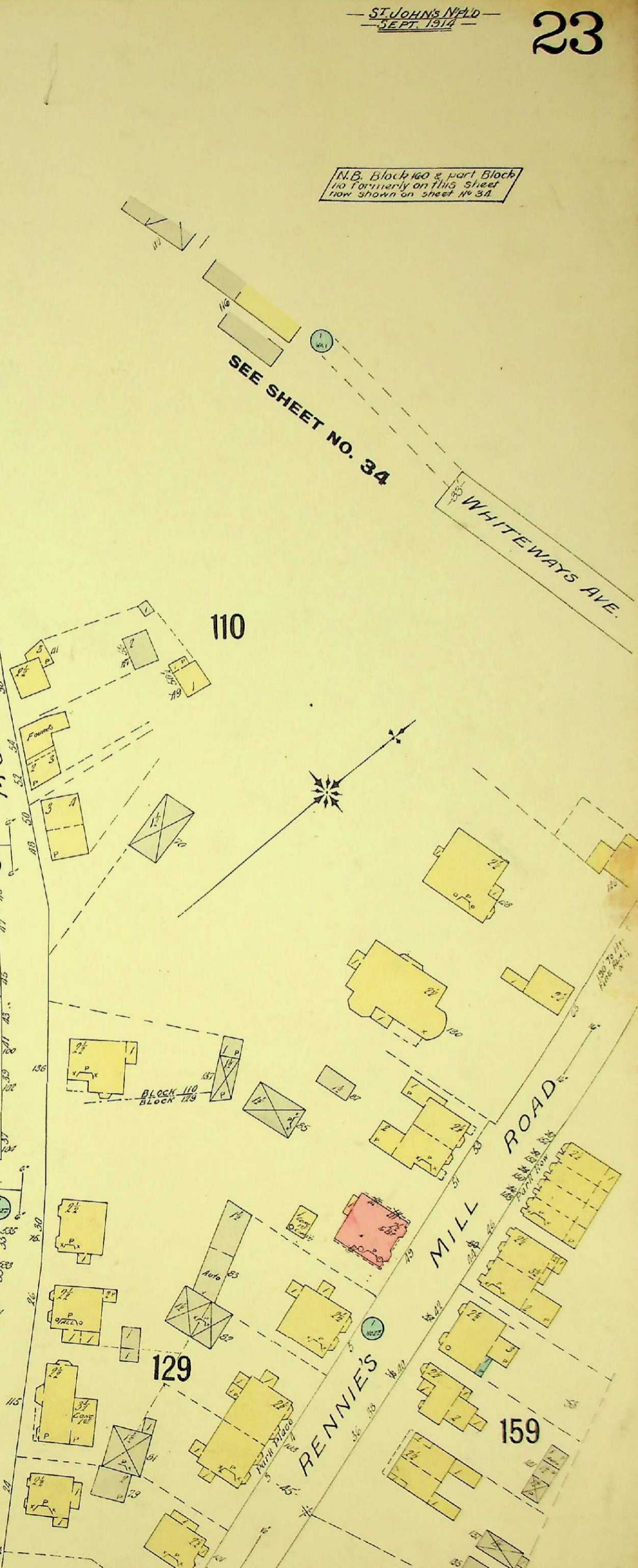
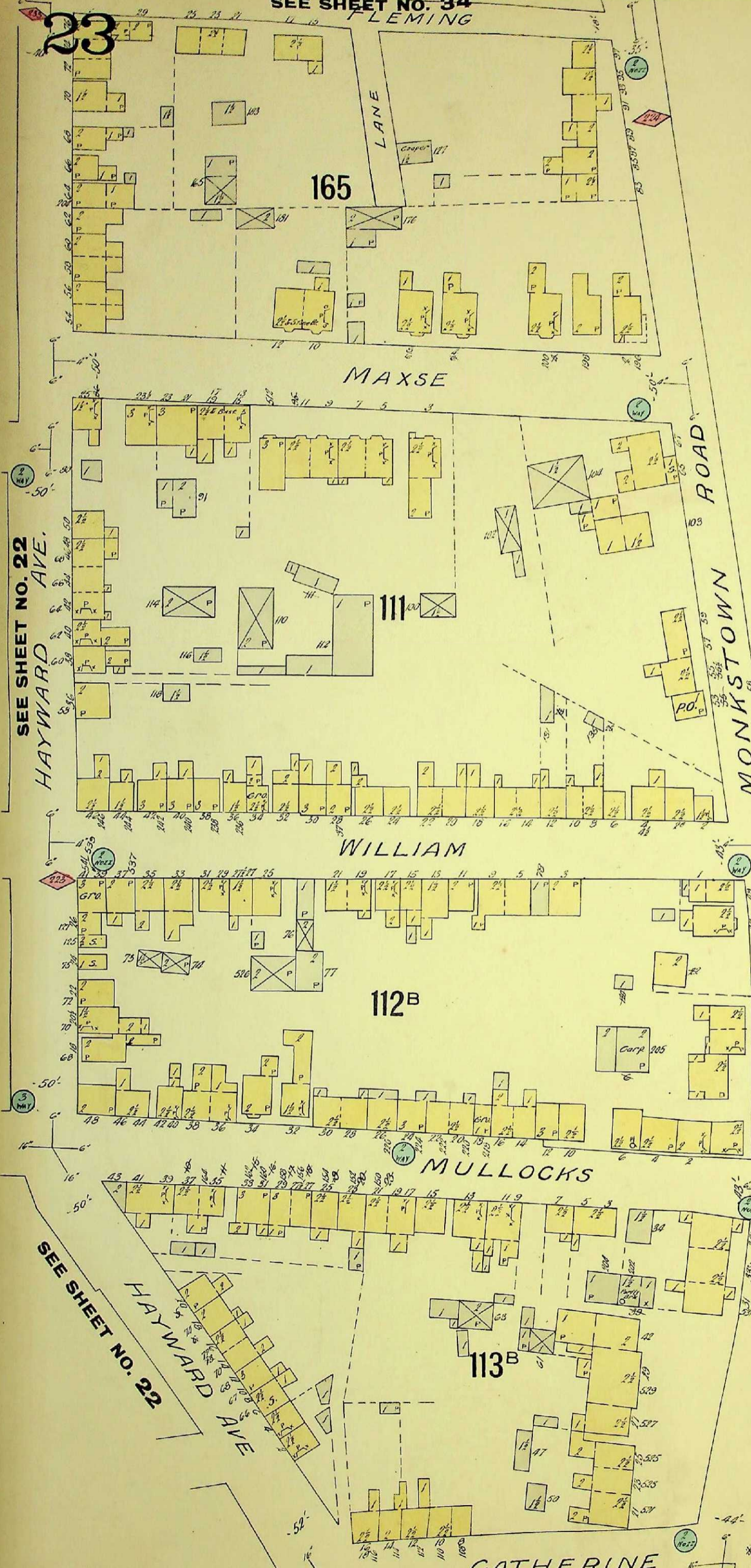
SEE SHEET NO. 15



SCALE 50 FT. = 1 INCH



N.B. Block 160 & part Block 110 formerly on this sheet now shown on sheet No 34.



SEE SHEET NO. 22  
HAYWARD AVE.

SEE SHEET NO. 34

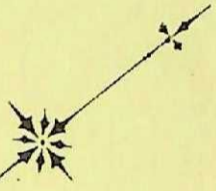
WHITEWAYS AVE.

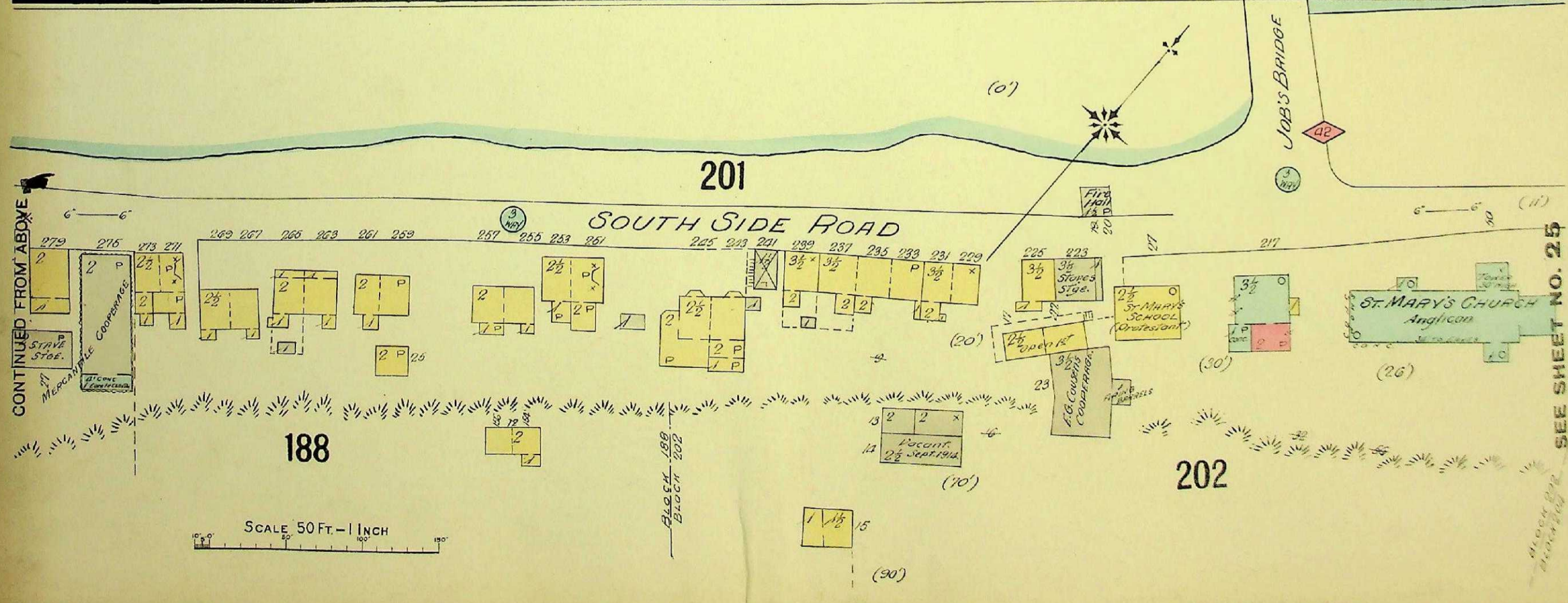
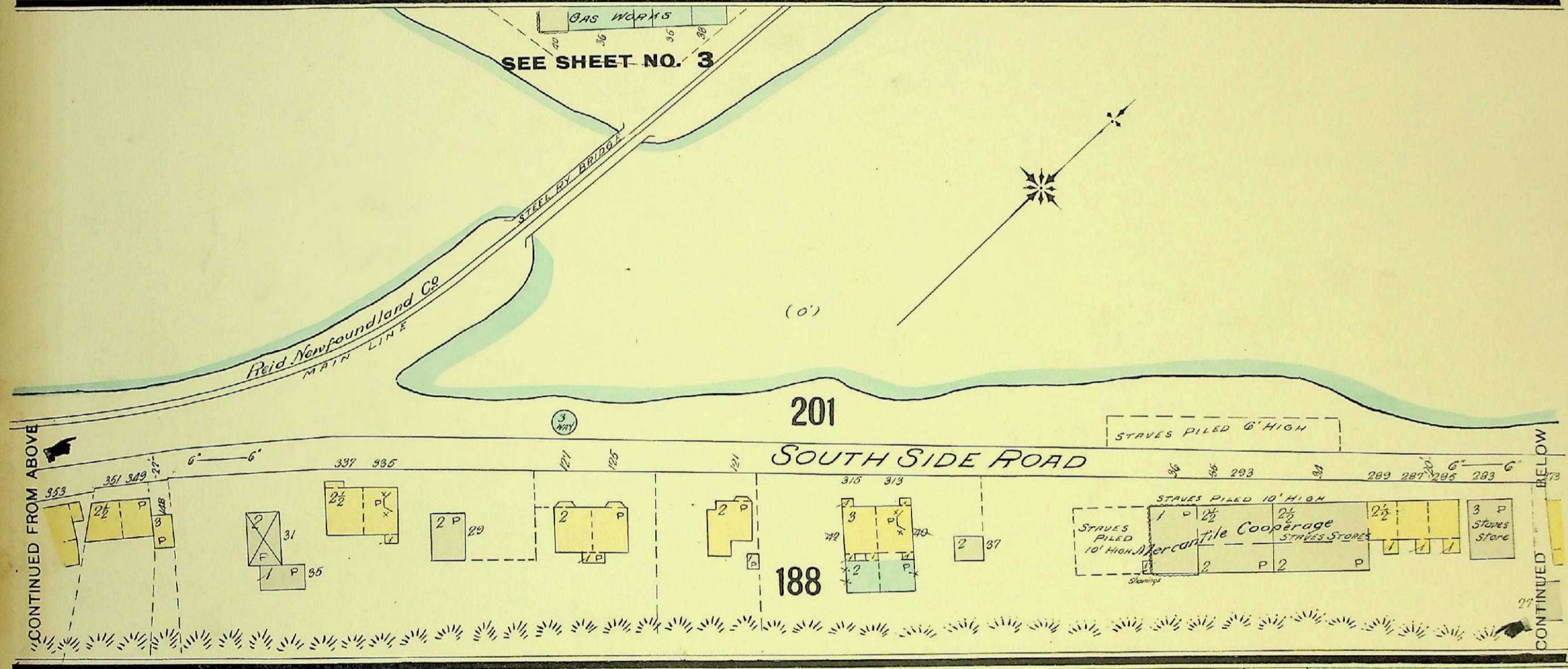
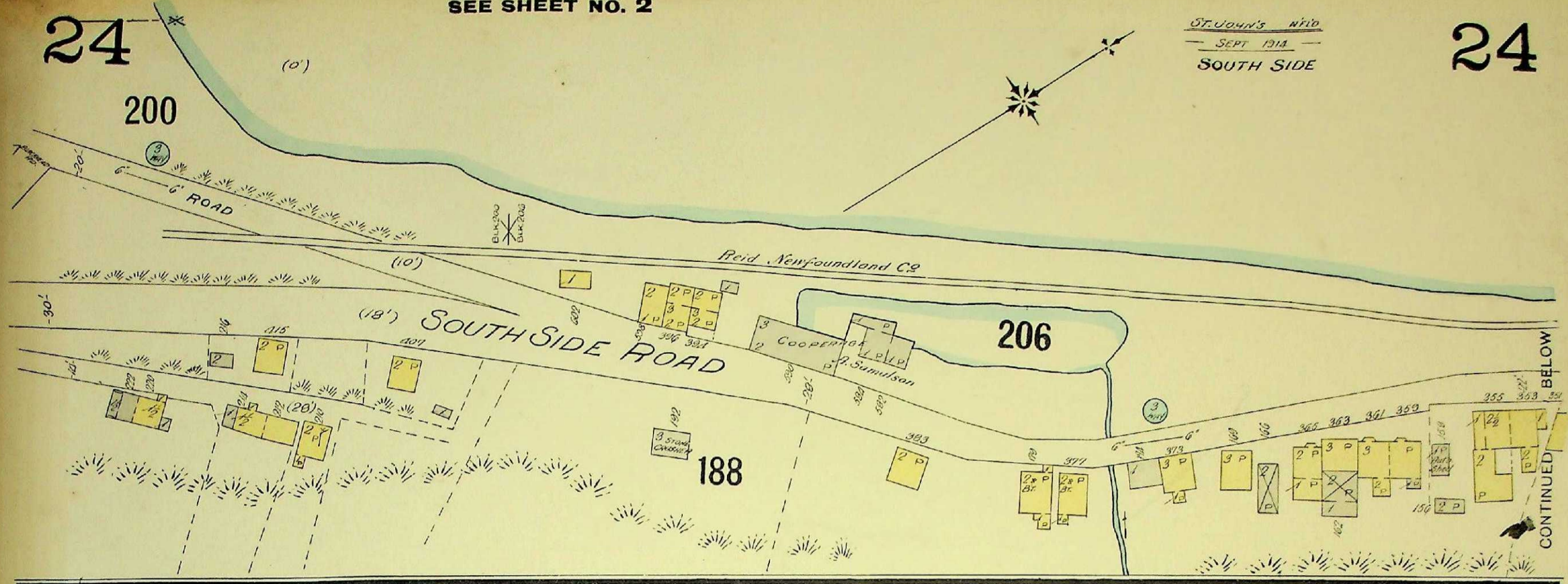
SEE SHEET NO. 22  
HAYWARD AVE.

SEE SHEET NO. 15

SEE SHEET NO. 16

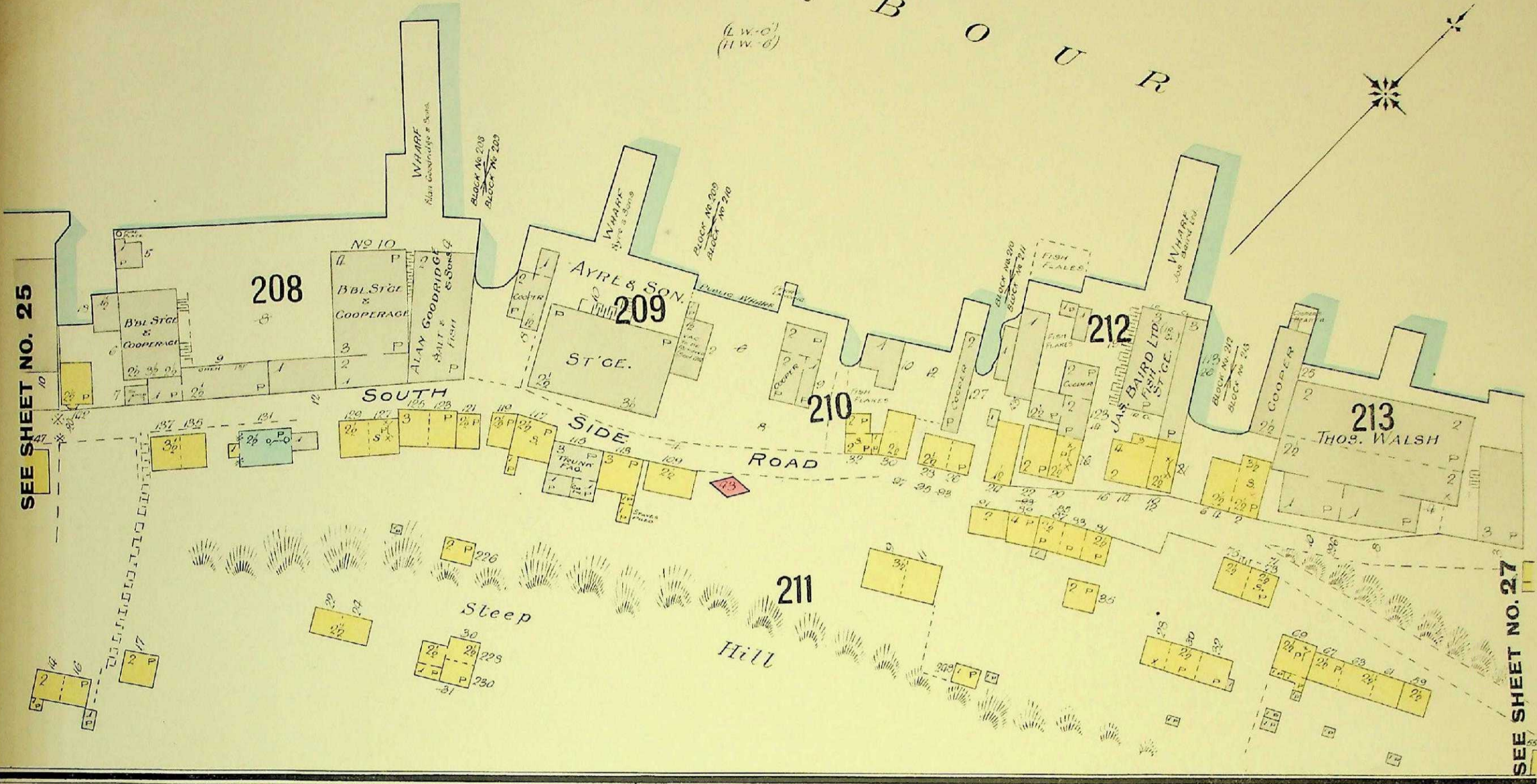
SCALE 50 FT. - 1 INCH



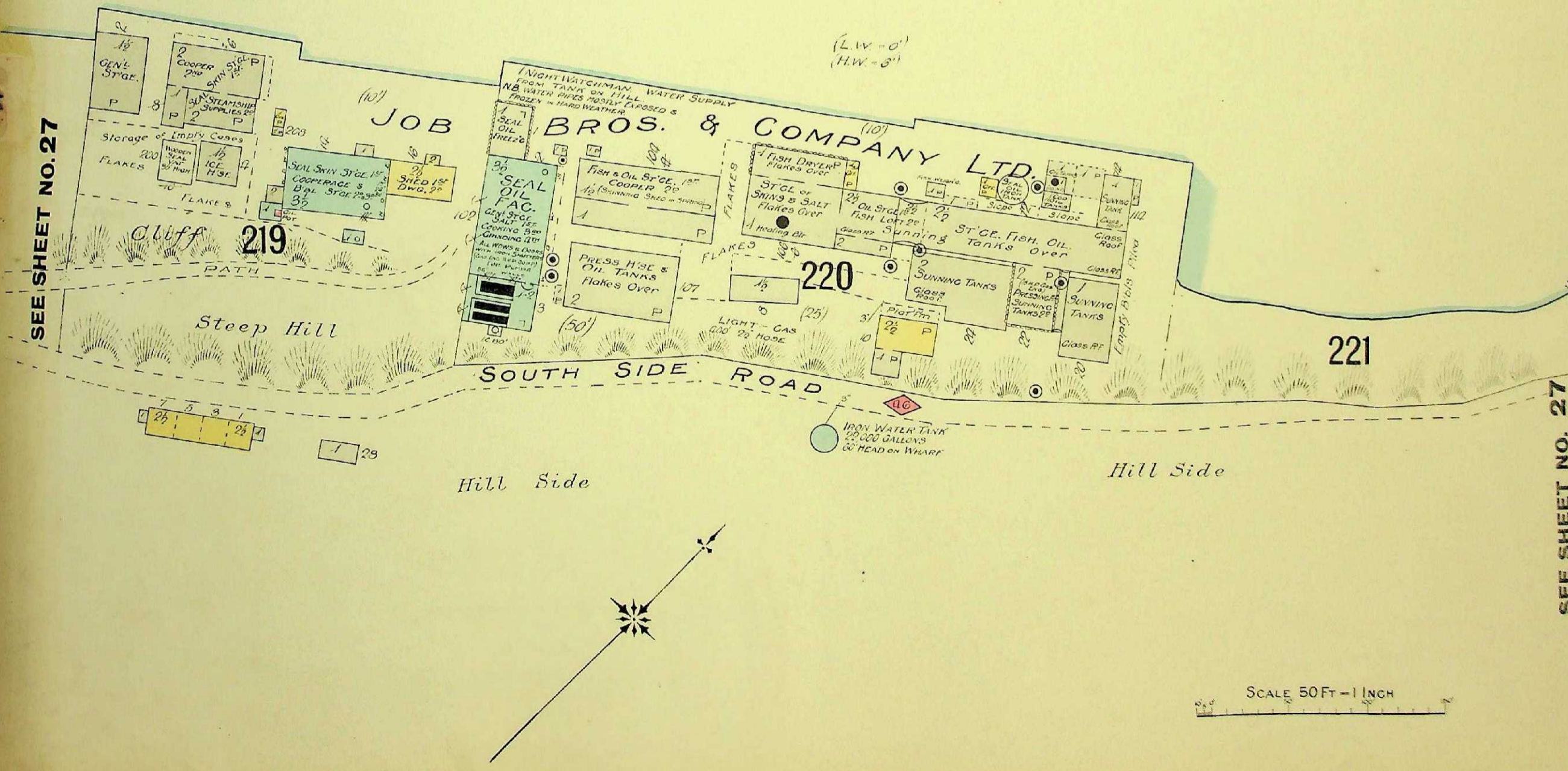


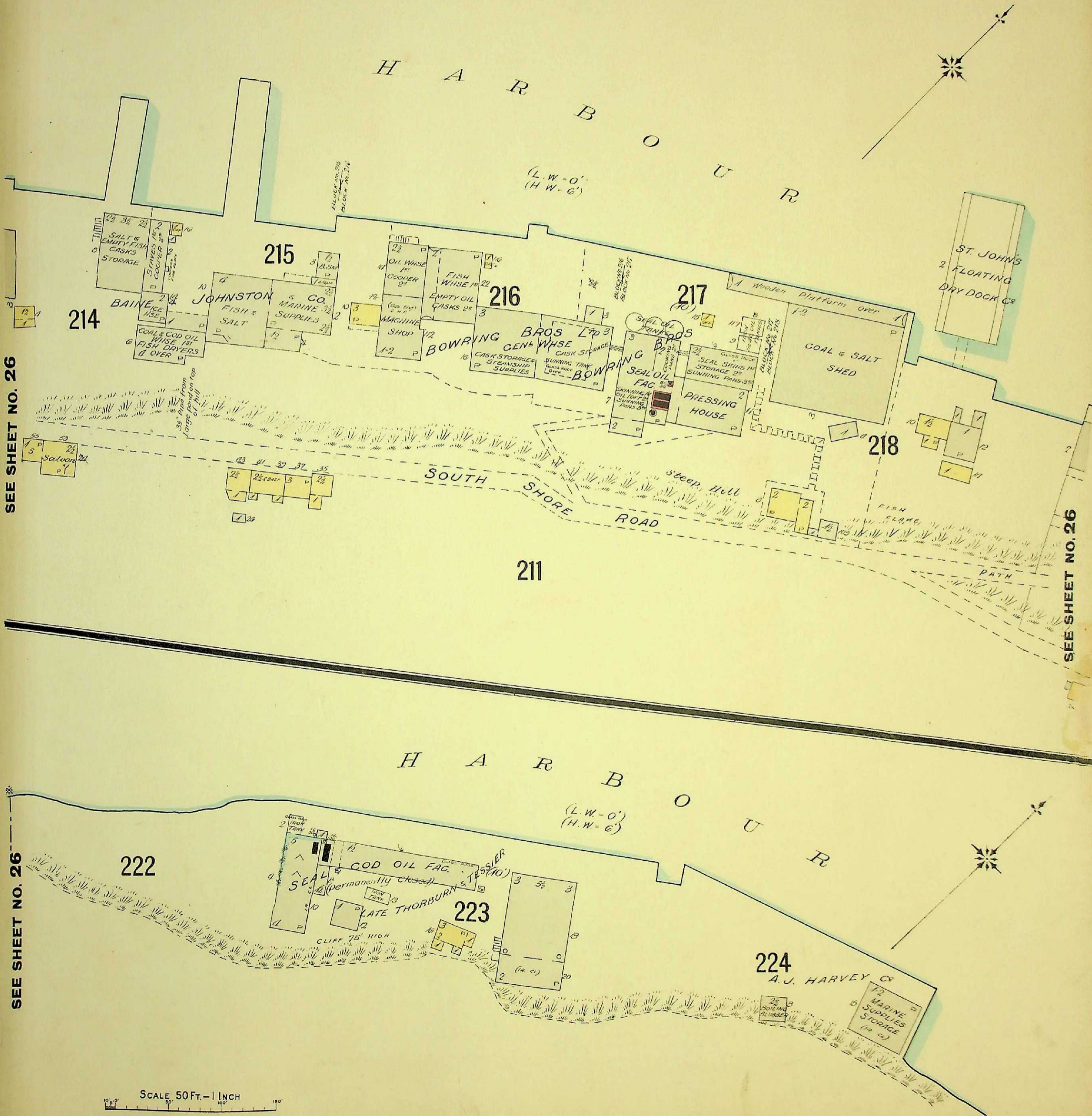


H A R B O U R



H A R B O U R





28

252

28

ST. JOHN'S N.F.L.D. SEPT. 1914

N.B. BLOCKS Nos 172A 172B & 172C FORMERLY ON THIS SHEET ARE NOW SHOWN ON SHEET No 31, BLOCK No 181, ROW No 22, BLOCKS Nos 182 & 226 ON Nos 24 & 25, BLOCK No 225 ON No 32 & BLOCKS Nos 227 228 & 229 ARE NOW ON SHEET No 37.

253

230

254

184

255

185

2

HEAD

REEK

186

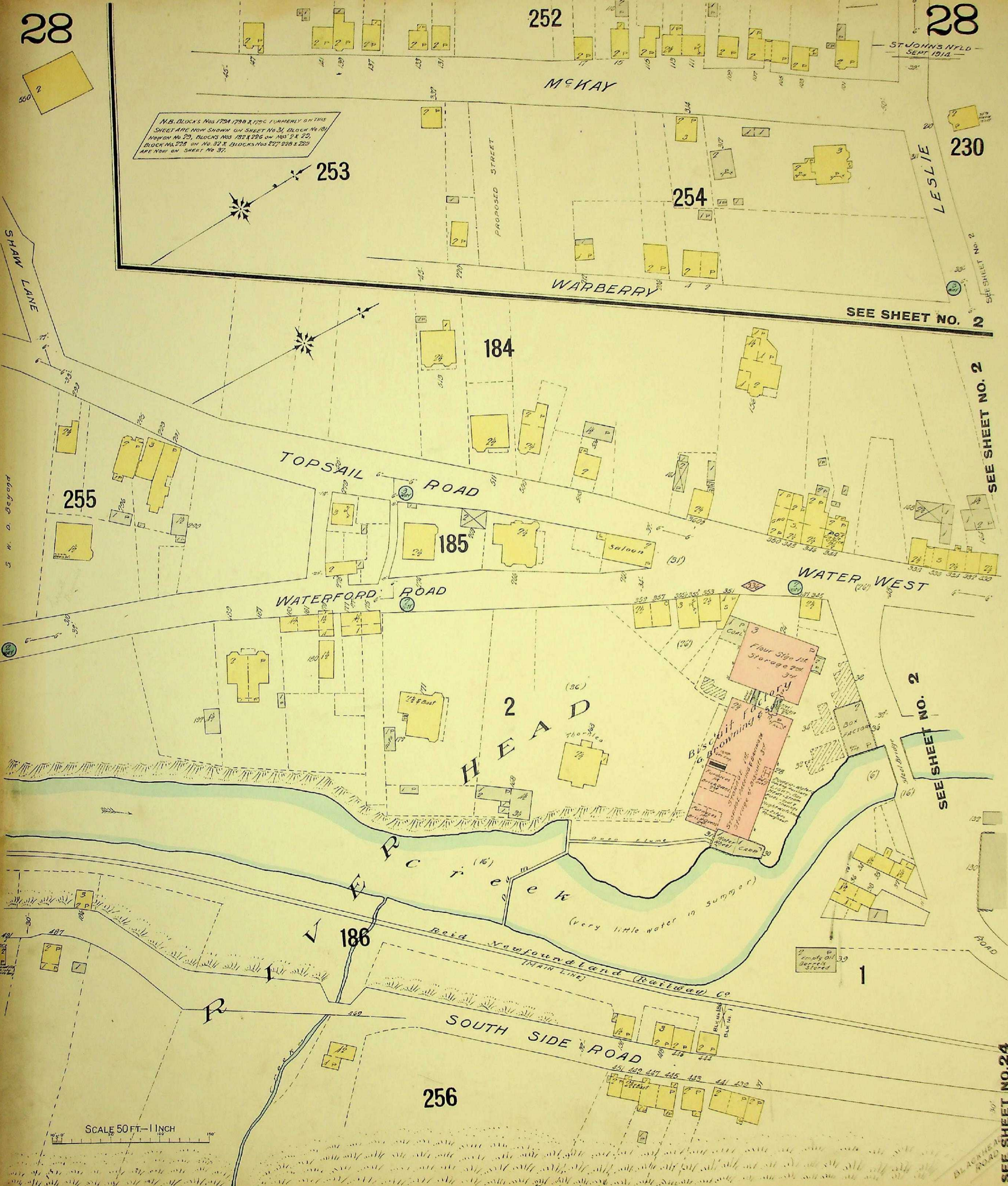
256

SEE SHEET NO. 2

SEE SHEET NO. 2

SEE SHEET NO. 2

SEE SHEET NO. 2A

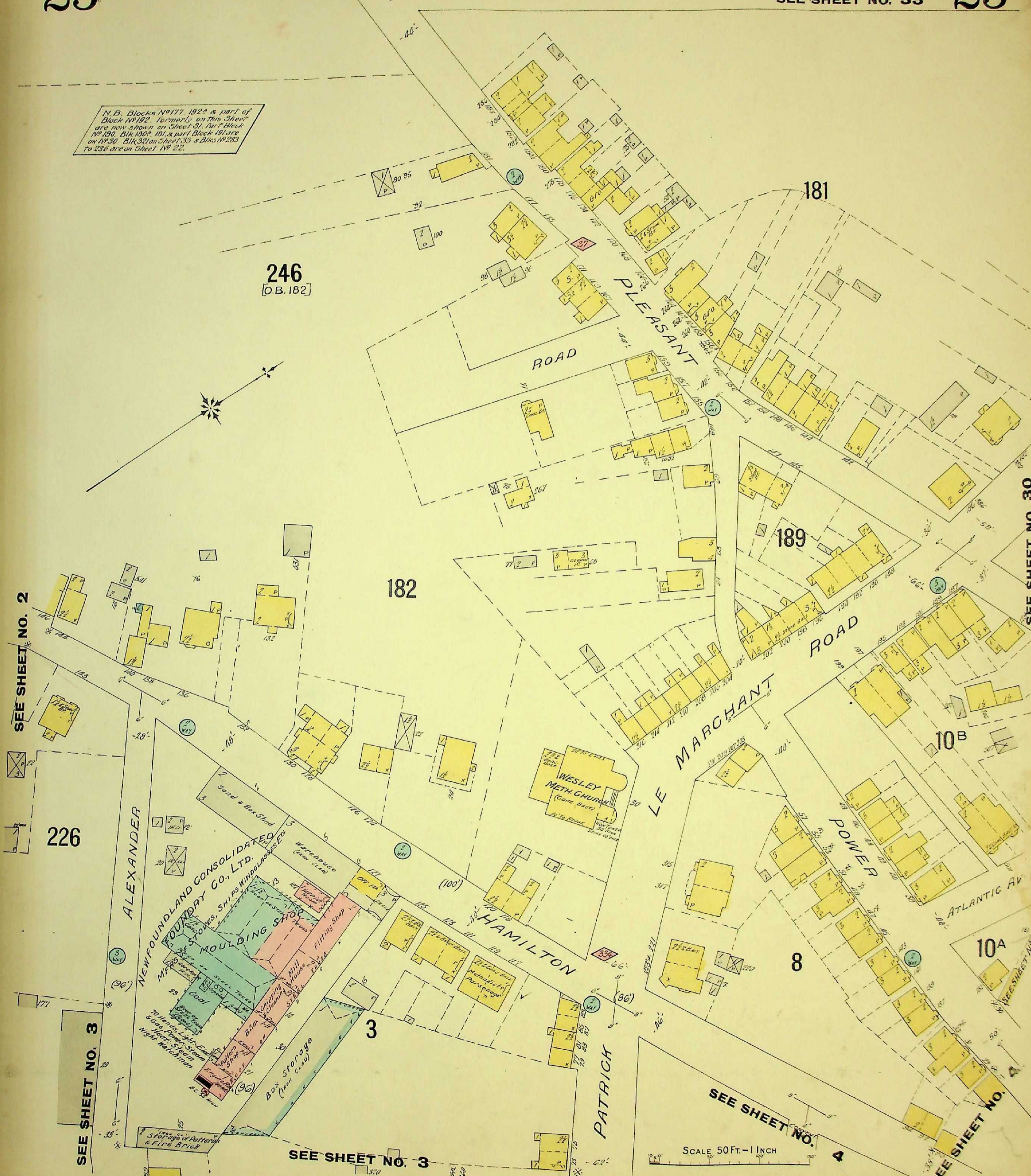


SCALE 50 FT. - 1 INCH

3 N. of Beyond

BLACKBURN ROAD

N.B. Blocks No 177, 192 & part of Block No 192 formerly on this sheet are now shown on sheet 31, part Block No 190, Blk. 180, 181, & part Block 191 are on No 30. Blk. 321 on sheet 33 & Blks No 293 to 236 are on sheet No 22.



246  
[O.B. 182]

182

181

189

226

10B

HAMILTON

8

10A

SEE SHEET NO. 3

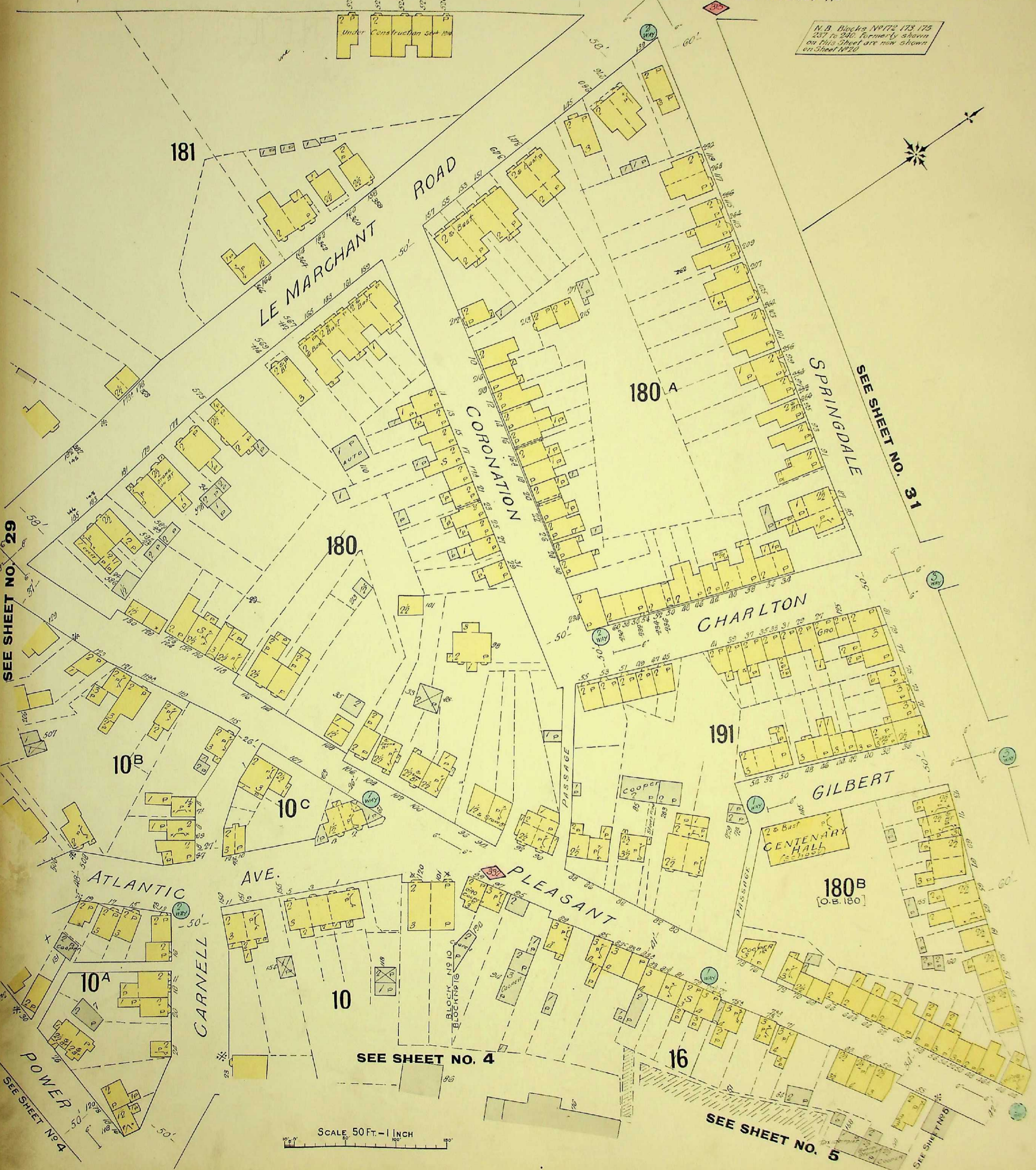
SEE SHEET NO. 3

SEE SHEET NO. 4

SEE SHEET NO. 30

SCALE 50 FT. = 1 INCH

N.B. Blocks N<sup>o</sup> 172 173 175 237 to 240, formerly shown on this Sheet are now shown on Sheet N<sup>o</sup> 29



SEE SHEET NO. 29

SEE SHEET NO. 31

SEE SHEET NO. 4

SEE SHEET NO. 5

SCALE 50 FT. = 1 INCH

SEE SHEET NO. 4

SEE SHEET NO. 5

POWER

ATLANTIC AVE.

GARNELL

AVE.

PLEASANT

BLOCKING

CHARLTON

GILBERT

CENTENARY HALL

180B [O.B. 180]

191

180A

180

10B

10C

10

16

181

Under Construction Sept 1914

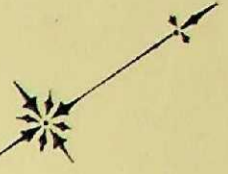
ROAD

LE MARCHANT

CORONATION

SPRINGDALE

SEE SHEET NO. 31



241

N.B. BLOCK N<sup>o</sup> 158 FORMERLY ON THIS SHEET IS NOW SHOWN ON SHEET N<sup>o</sup> 35, BLOCK N<sup>o</sup> 160 & PARTS 166, 167, 168 & 169 ARE NOW ON SHEET N<sup>o</sup> 34

LE MARCHANT ROAD

MISSION CHURCH  
ST. MICHAEL AND ALL ANGELS  
(CHURCH OF ENGLAND)  
30, TRINITY

177

192<sup>A</sup>

MONROE

SEE SHEET NO. 30

CHARLTON

SPRINGDALE

192

GASEY

195

GILBERT

BRAZIL'S SQUARE

179<sup>A</sup>

McFARLANE

179<sup>B</sup>

FLOWER

SEE SHEET NO 18

SPRINGDALE ST. COMMERCIAL SCHOOL

193

DUNFORD

194

BRAZIL'S SQUARE

CENTRAL AVE.

JOHN

17

196

BRAZIL'S SQ.

SEE SHEET N<sup>o</sup> 6

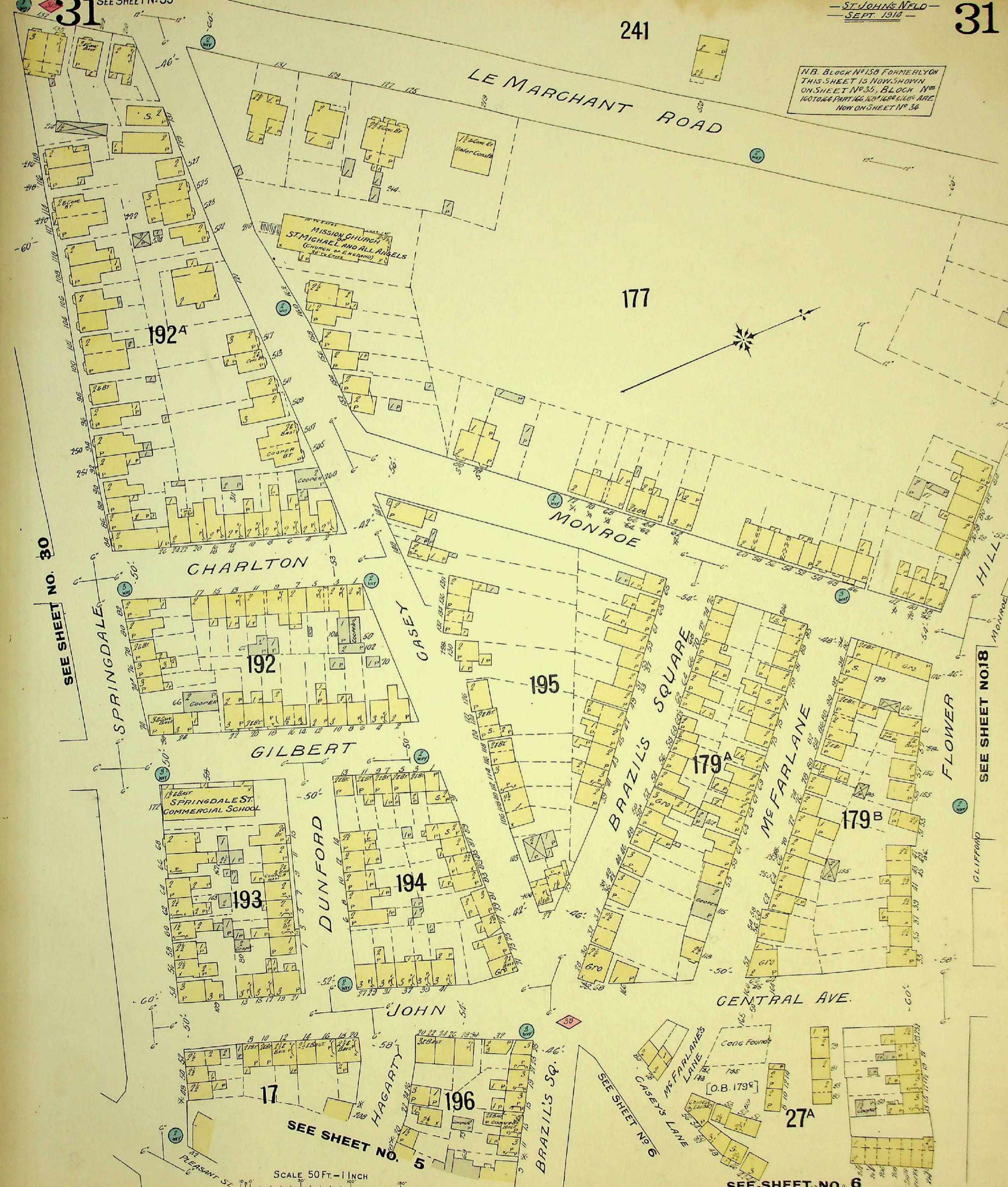
CASEY'S LANE

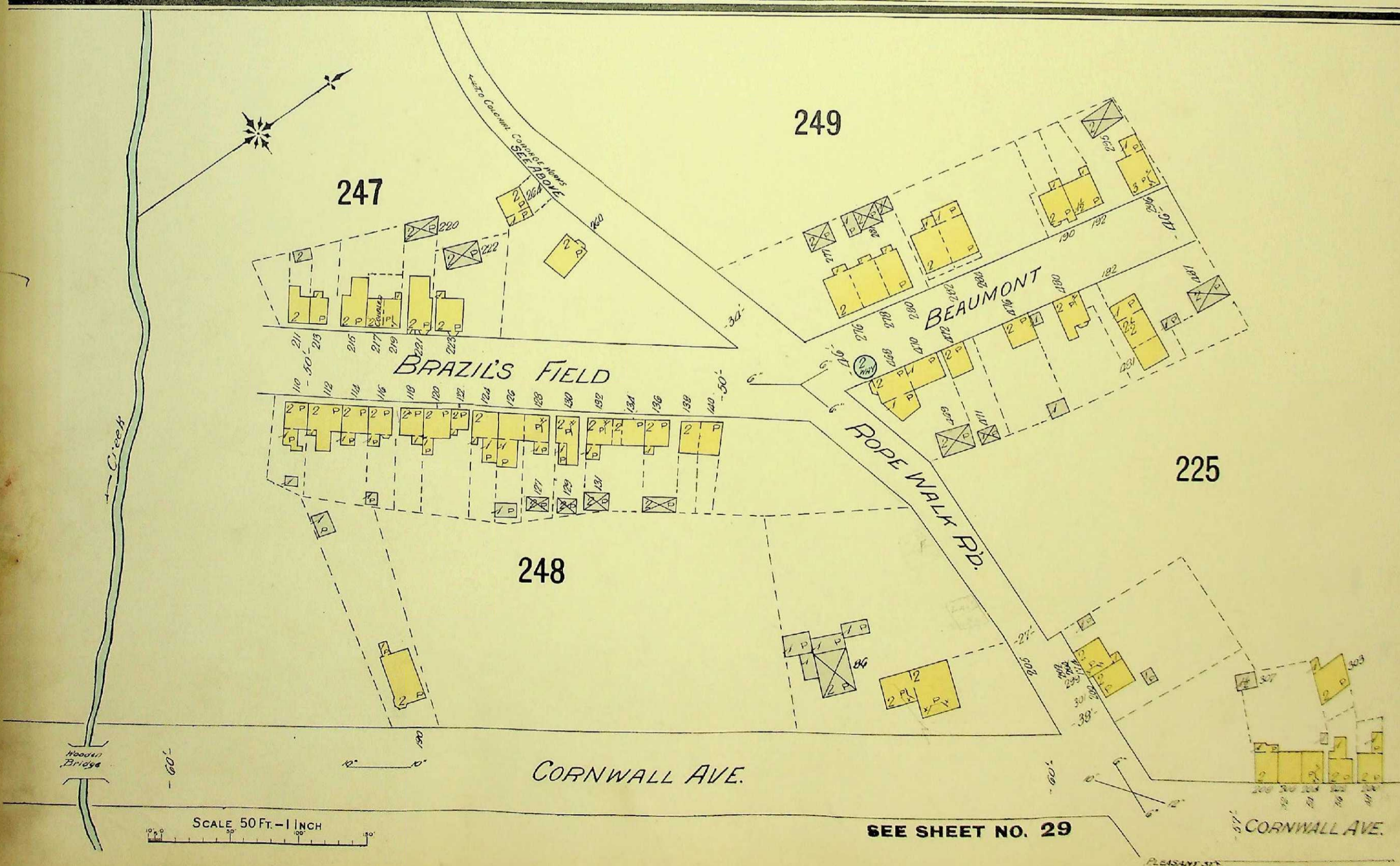
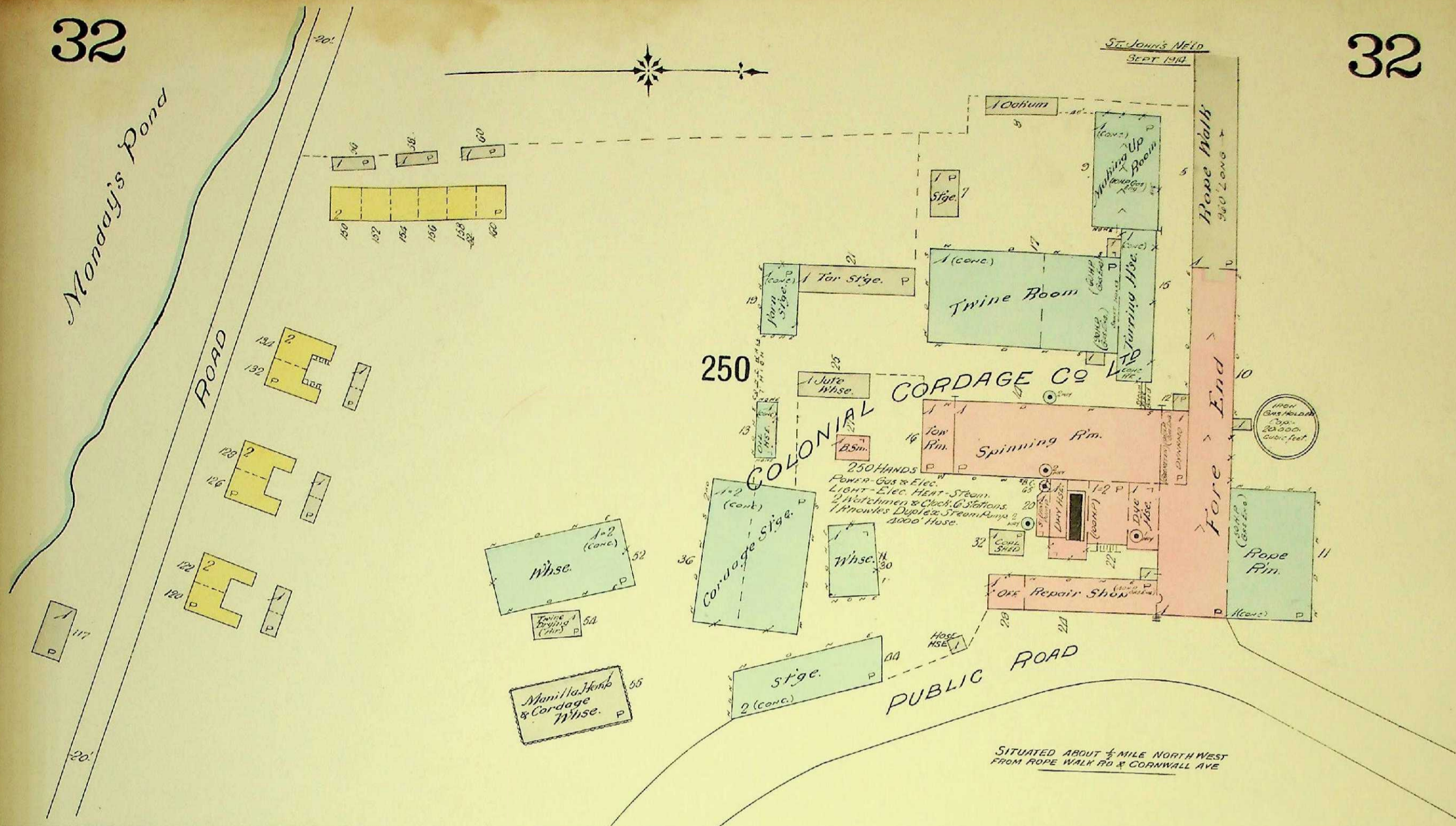
27<sup>A</sup>

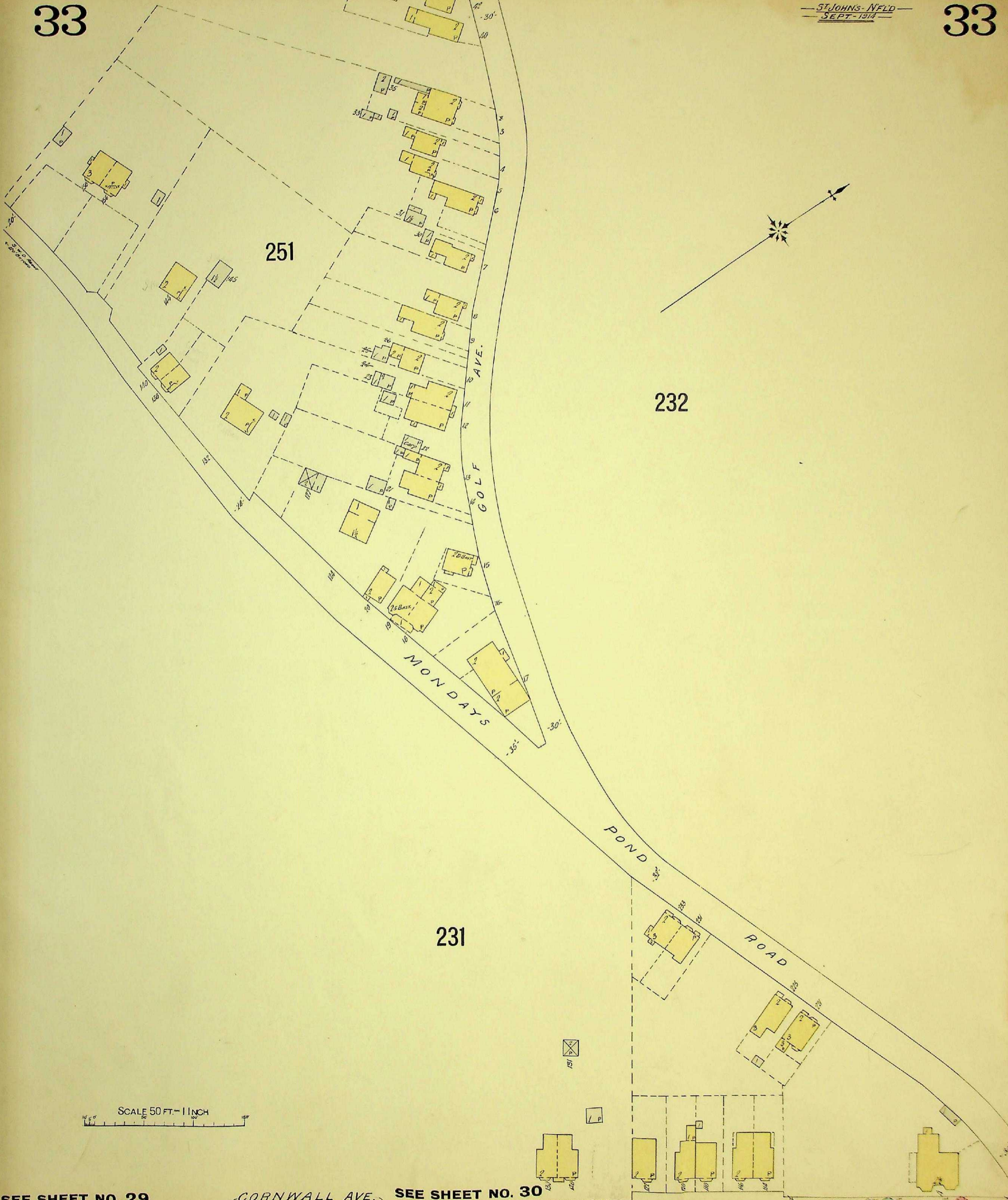
SEE SHEET NO. 5

SEE SHEET NO. 6

SCALE 50 FT. - 1 INCH

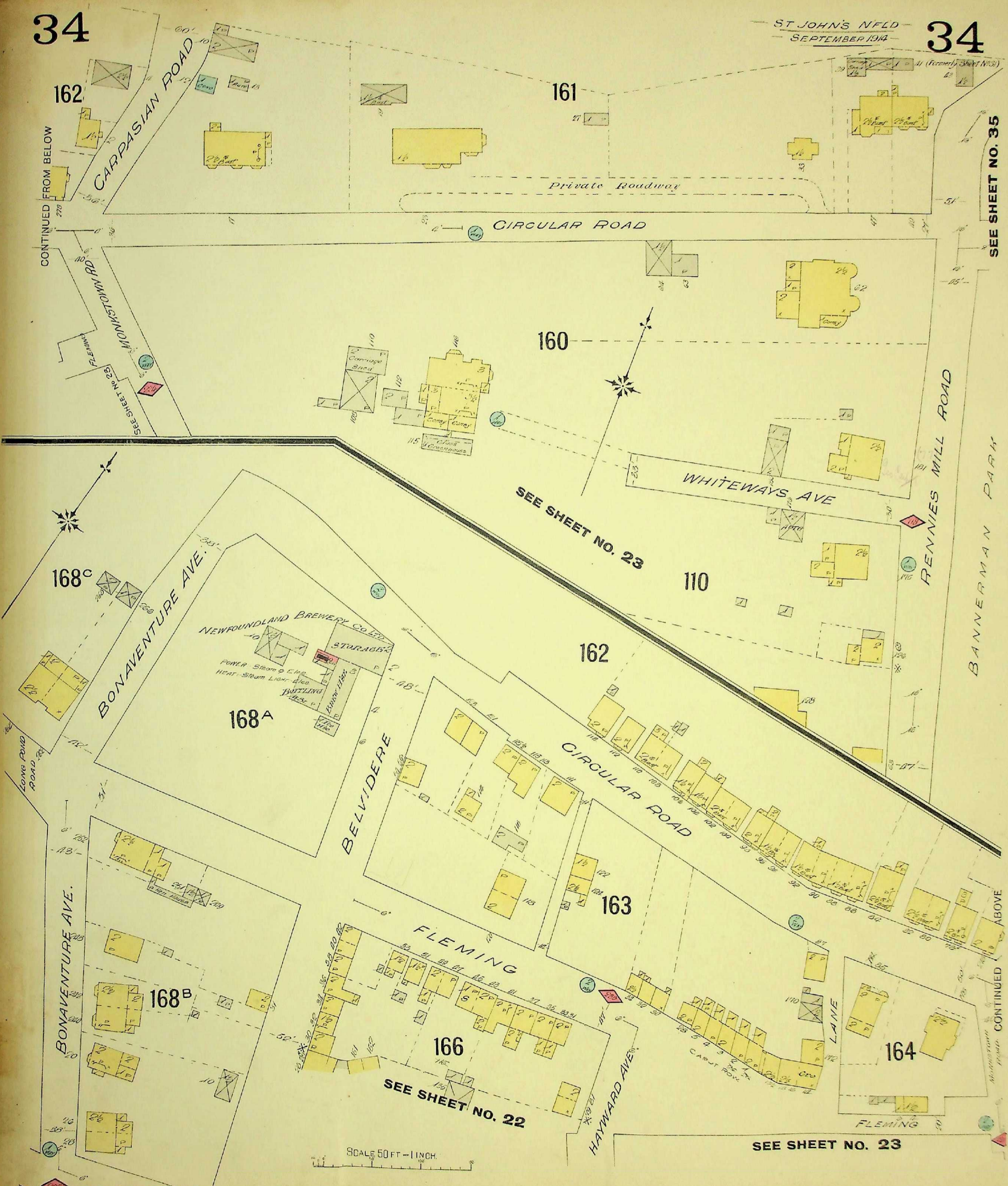






CONTINUED FROM BELOW

SEE SHEET NO. 35



168<sup>c</sup>

168<sup>A</sup>

168<sup>B</sup>

166

162

163

160

161

164

BONAVENTURE AVE.

BELVIDERE

FLEMING

CIRCULAR ROAD

HAYWARD AVE.

WHITWAYS AVE.

RENNIE'S MILL ROAD

BANNERMAN PARK

CARPASIAN ROAD

CIRCULAR ROAD

Private Roadway

SEE SHEET NO. 22

SEE SHEET NO. 23

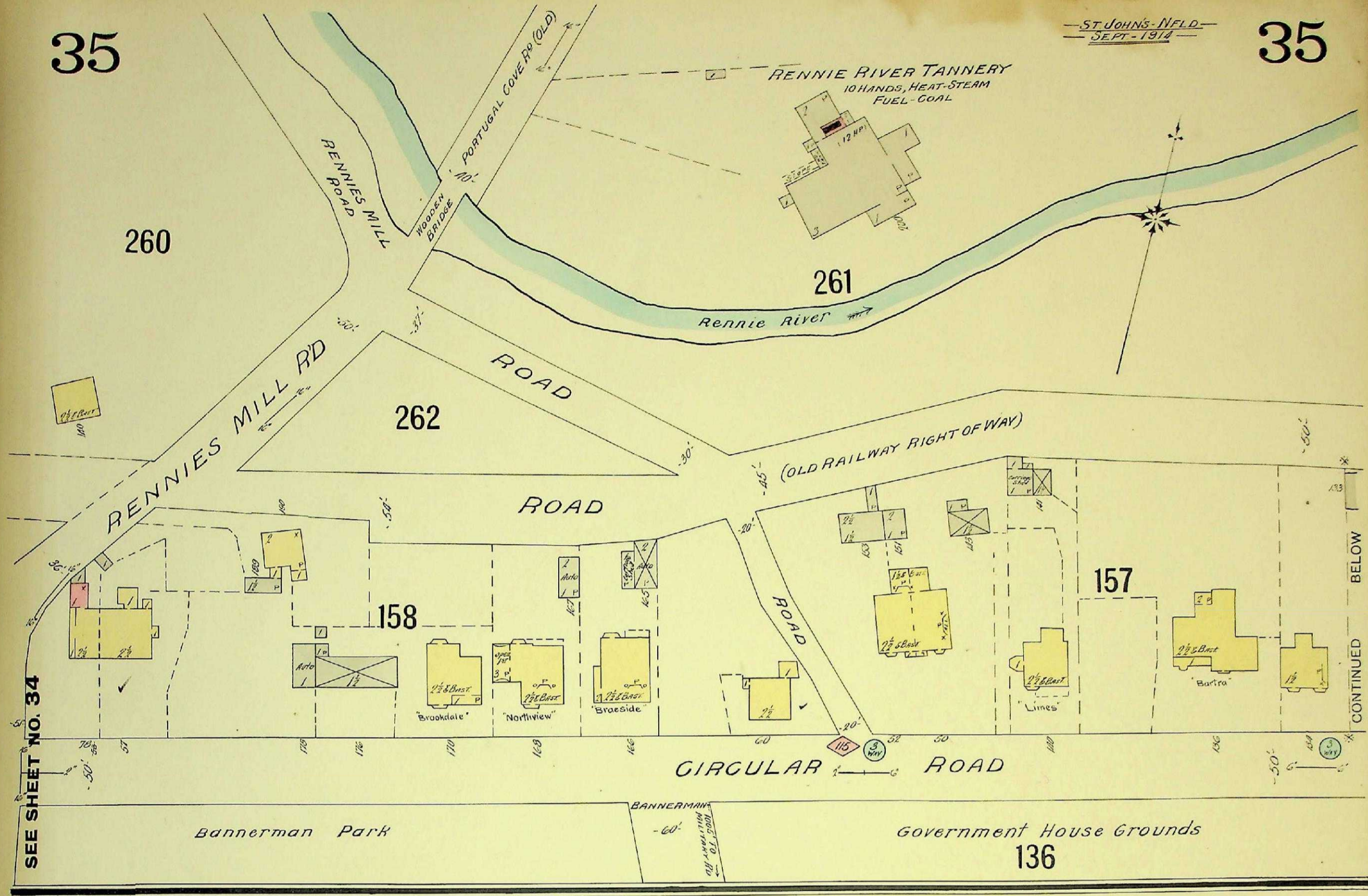
SEE SHEET NO. 23

SEE SHEET NO. 22

SCALE 50 FT. = 1 INCH.

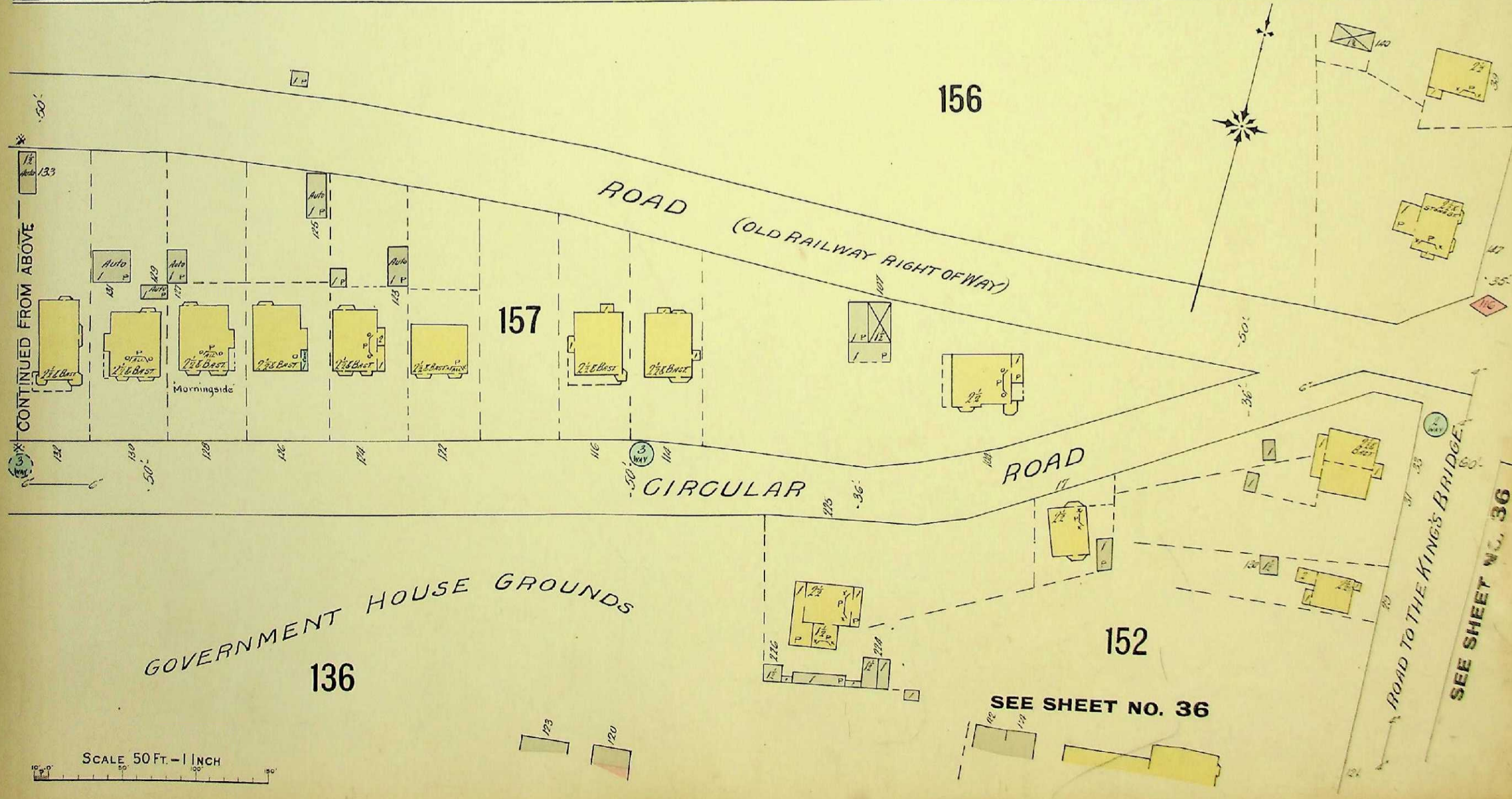
CONTINUED ABOVE

CONTINUED BELOW



SEE SHEET NO. 34

CONTINUED BELOW



CONTINUED FROM ABOVE

SEE SHEET NO. 36

SCALE 50 FT. = 1 INCH

36

36

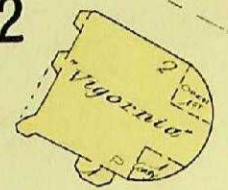
ST JOHN'S NFD - SEP 1914

SEE SHEET NO. 35

153

ROAD (OLD RAILWAY RIGHT OF WAY)

152




150

SHEENAN'S

SEE SHEET NO. 17

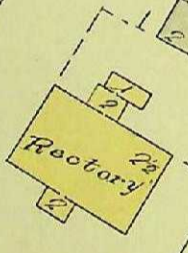
House  
Grounds



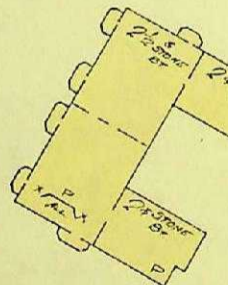
MALL

ROAD TO KING'S BRIDGE

140



151



SHEENAN'S

SEE SHEET NO. 37

FOREST ROAD


SEE SHEET NO. 12

88

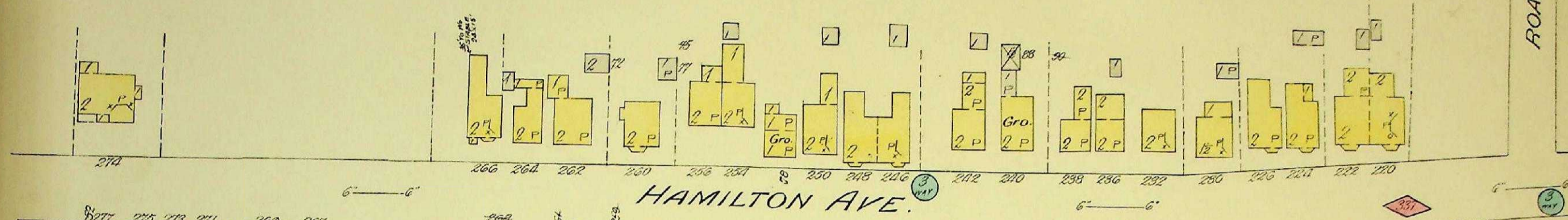
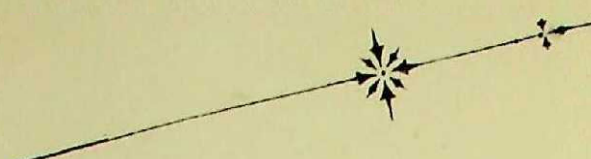
Newfoundland Tennis Club

SEE SHEET NO. 13

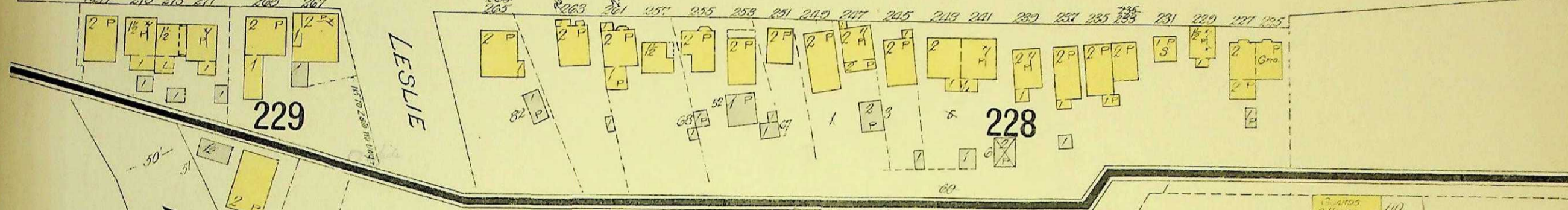
SCALE 50 FT. = 1 INCH



227




HAMILTON AVE.



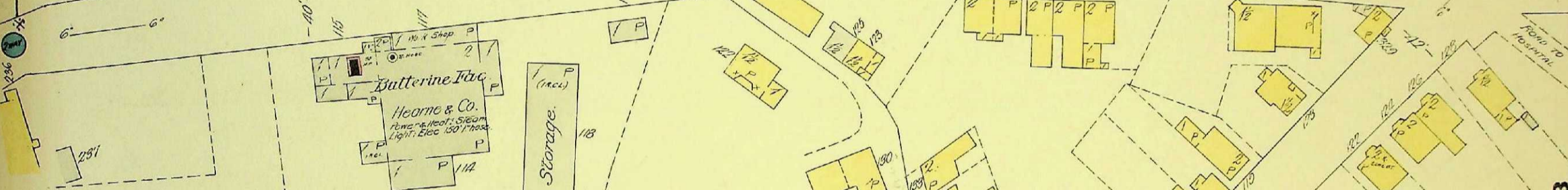
CEMETERY  
Church of England

FOREST ROAD



150

ROAD



Batterine Inc.  
Hearne & Co.  
Phone, Heat, Steam  
Light, Elec. 150' House

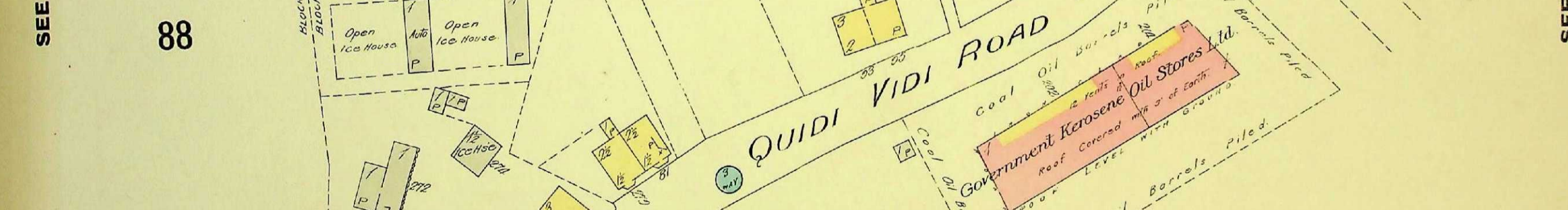
Storage

148



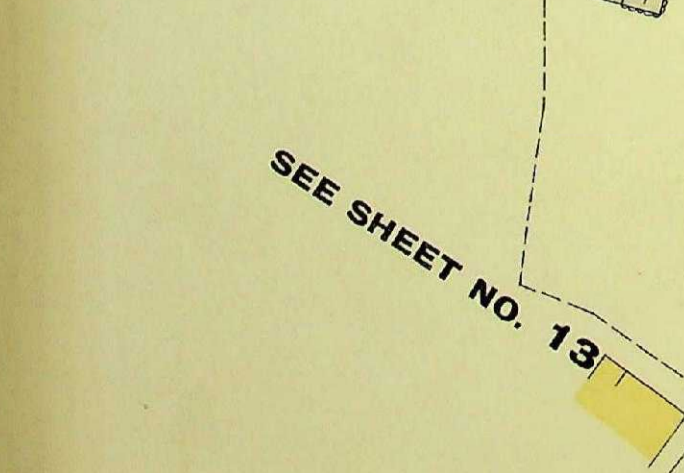
SEE SHEET NO. 36

88



QUIDI VIDY ROAD

Government Kerosene Oil Stores Ltd.  
Coal Oil Barrels Piled.  
Roof Covered with 3' of Earth.  
Level with Ground.



SEE SHEET NO. 13

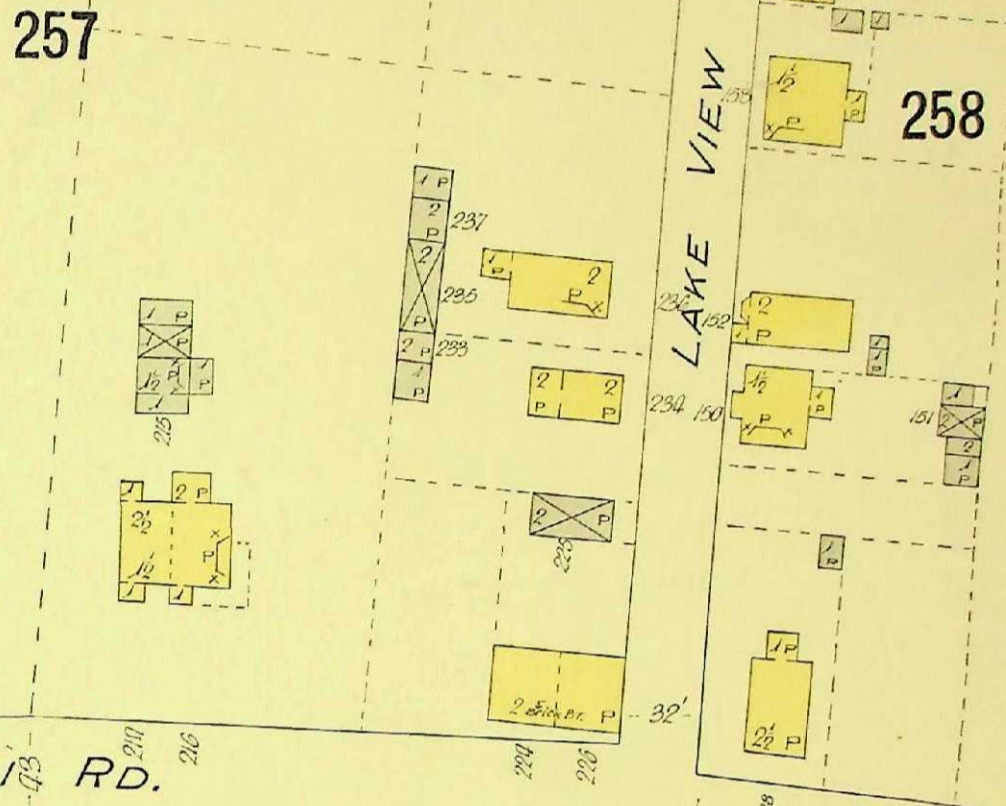
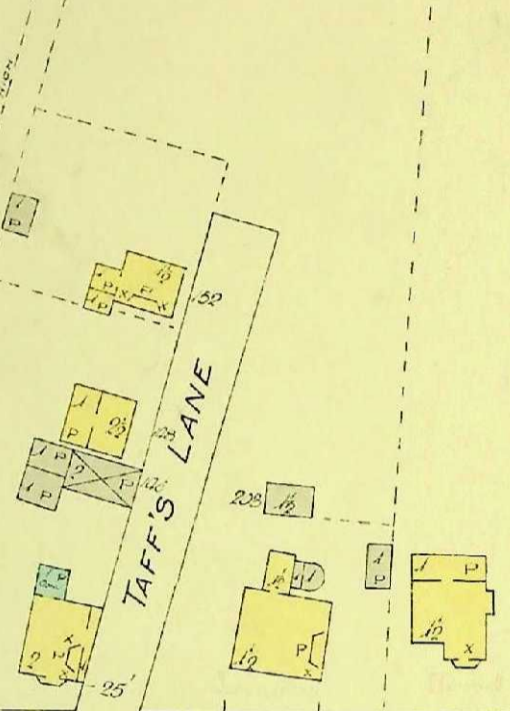
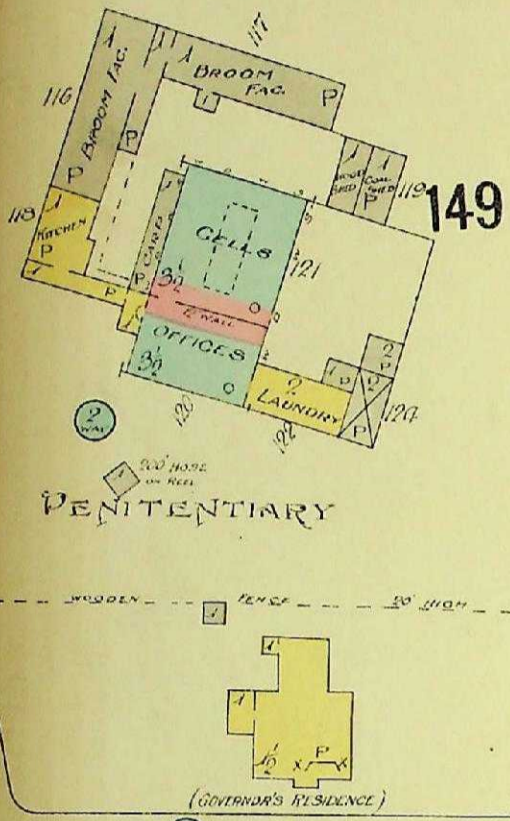
147



SCALE 50 FT. = 1 INCH

SEE SHEET NO. 13

SEE SHEET NO. 38

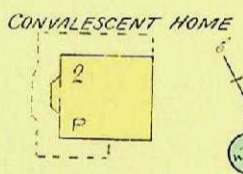


QUIDI VIDI RD.

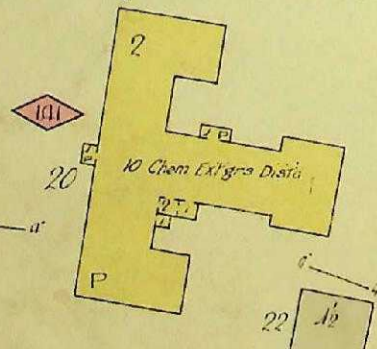
SEE SHEET NO. 37

ROADWAY

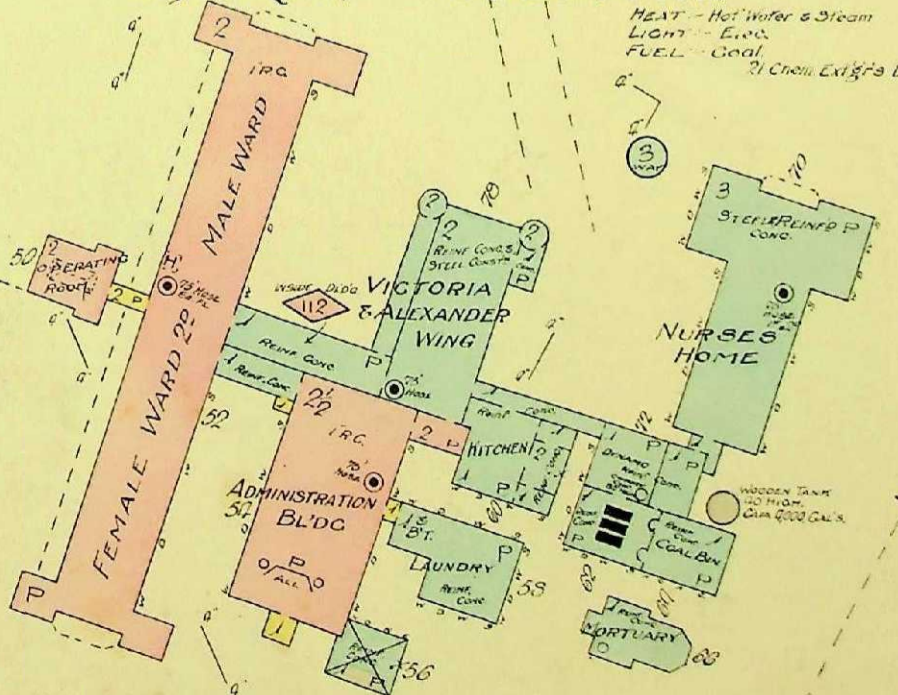
ROADWAY



FEVER HOSPITAL



GENERAL HOSPITAL



259

SCALE 50 FT. = 1 INCH